

Source: Esri, DigitalGlobe, GeoEye, Earthstar Geographics, CNES/Airbus DS, USDA, USGS, AeroGRID, IGN, and the GIS User Community

GTA West

Legend

- Railway
- Freeway
- 407 ETR
- Future Highway 427 Extension
- Highway
- Arterial Road
- Local Road
- Section Boundary
- Planned Municipal Improvements
- Municipal Boundary
- Route Planning Study Area
- Featured Route Alternative
- Short List of Route Alternatives

DRAFT

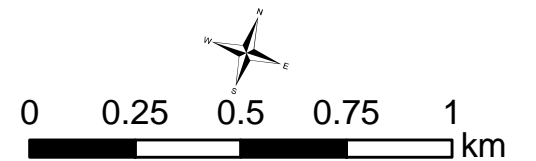
Sources:
Regional Municipality of York, Regional Municipality of Peel, Regional Municipality of Halton, Township of King, City of Vaughan, Town of Caledon, City of Brampton, City of Mississauga, Town of Halton Hills, Town of Milton

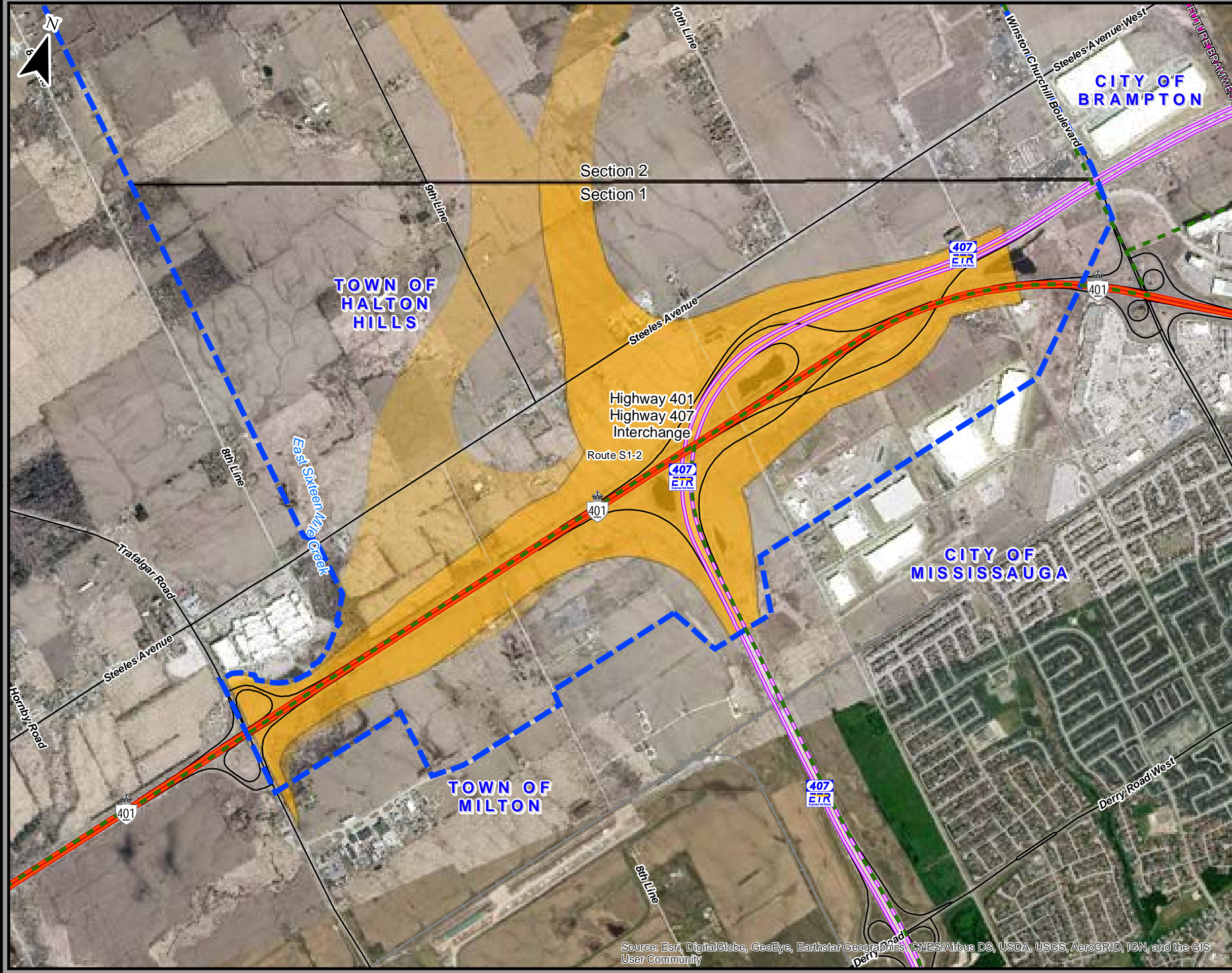
Contains information licensed under the Open Government Licence - Ontario

Alternative Route S1-1

Page 1 of 47

September 2019





Source: Esri, DigitalGlobe, GeoEye, Earthstar Geographics, CNES/Airbus DS, USDA, USGS, AeroGRID, IGN, and the GIS User Community

GTA West

Legend

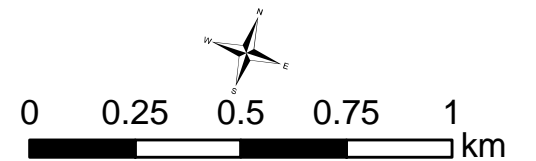
- Railway
- Freeway
- 407 ETR
- Future Highway 427 Extension
- Highway
- Arterial Road
- Local Road
- Section Boundary
- Planned Municipal Improvements
- Municipal Boundary
- Route Planning Study Area
- Featured Route Alternative
- Short List of Route Alternatives

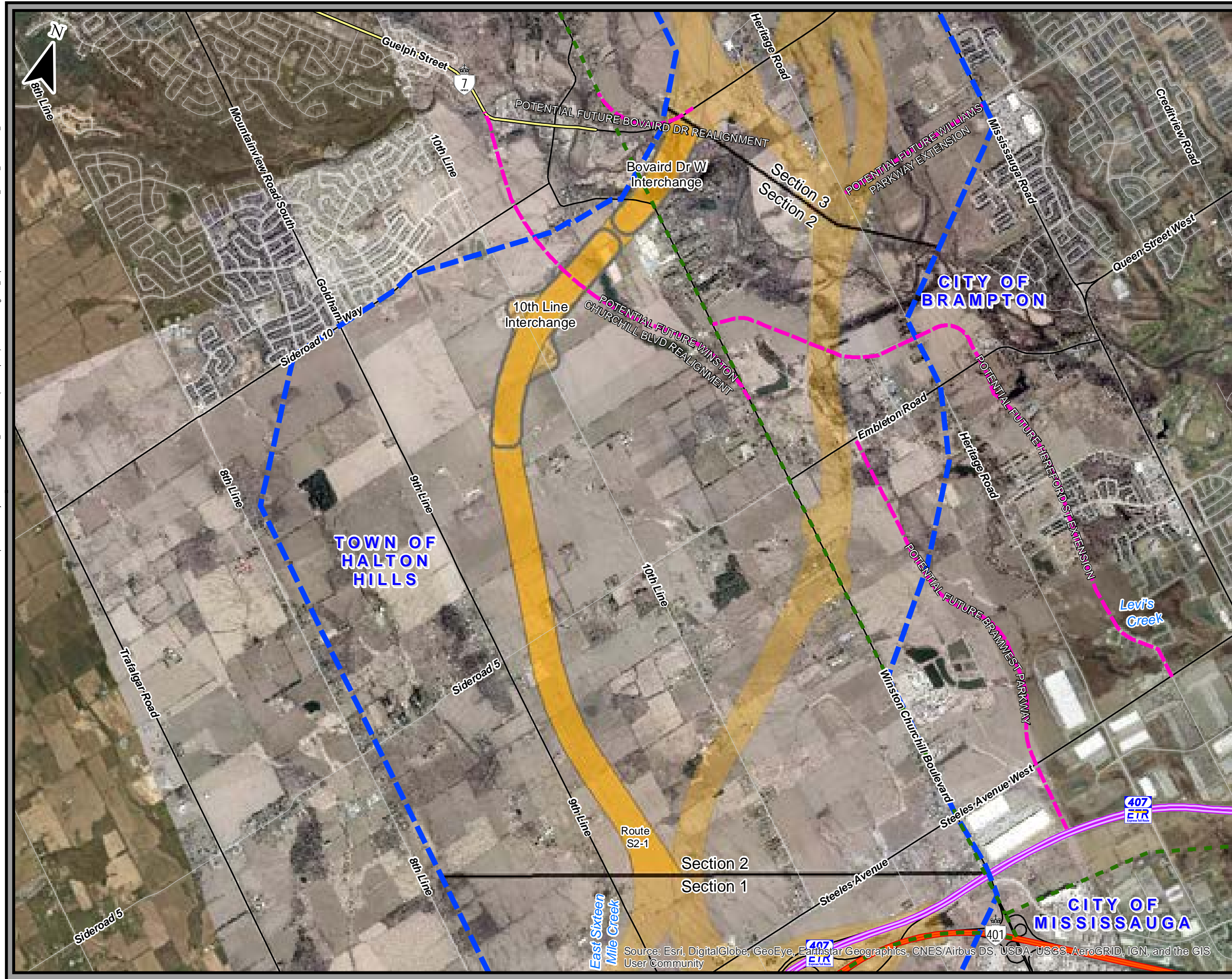
DRAFT

Sources:
Regional Municipality of York, Regional Municipality of Peel, Regional Municipality of Halton, Township of King, City of Vaughan, Town of Caledon, City of Brampton, City of Mississauga, Town of Halton Hills, Town of Milton
Contains information licensed under the Open Government Licence - Ontario

Alternative Route S1-2

Page 2 of 47
September 2019





Source: Esri, DigitalGlobe, GeoEye, Earthstar Geographics, CNES/Airbus DS, USDA, USGS, AeroGRID, IGN, and the GIS User Community

GTA West

Legend

- Railway
- Freeway
- 407 ETR
- Future Highway 427 Extension
- Highway
- Arterial Road
- Local Road
- Section Boundary
- Planned Municipal Improvements
- Municipal Boundary
- Route Planning Study Area
- Featured Route Alternative
- Conceptual Interchange Footprint
- Short List of Route Alternatives

DRAFT

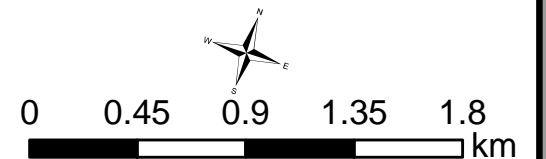
Sources:
Regional Municipality of York, Regional Municipality of Peel, Regional Municipality of Halton, Township of King, City of Vaughan, Town of Caledon, City of Brampton, City of Mississauga, Town of Halton Hills, Town of Milton

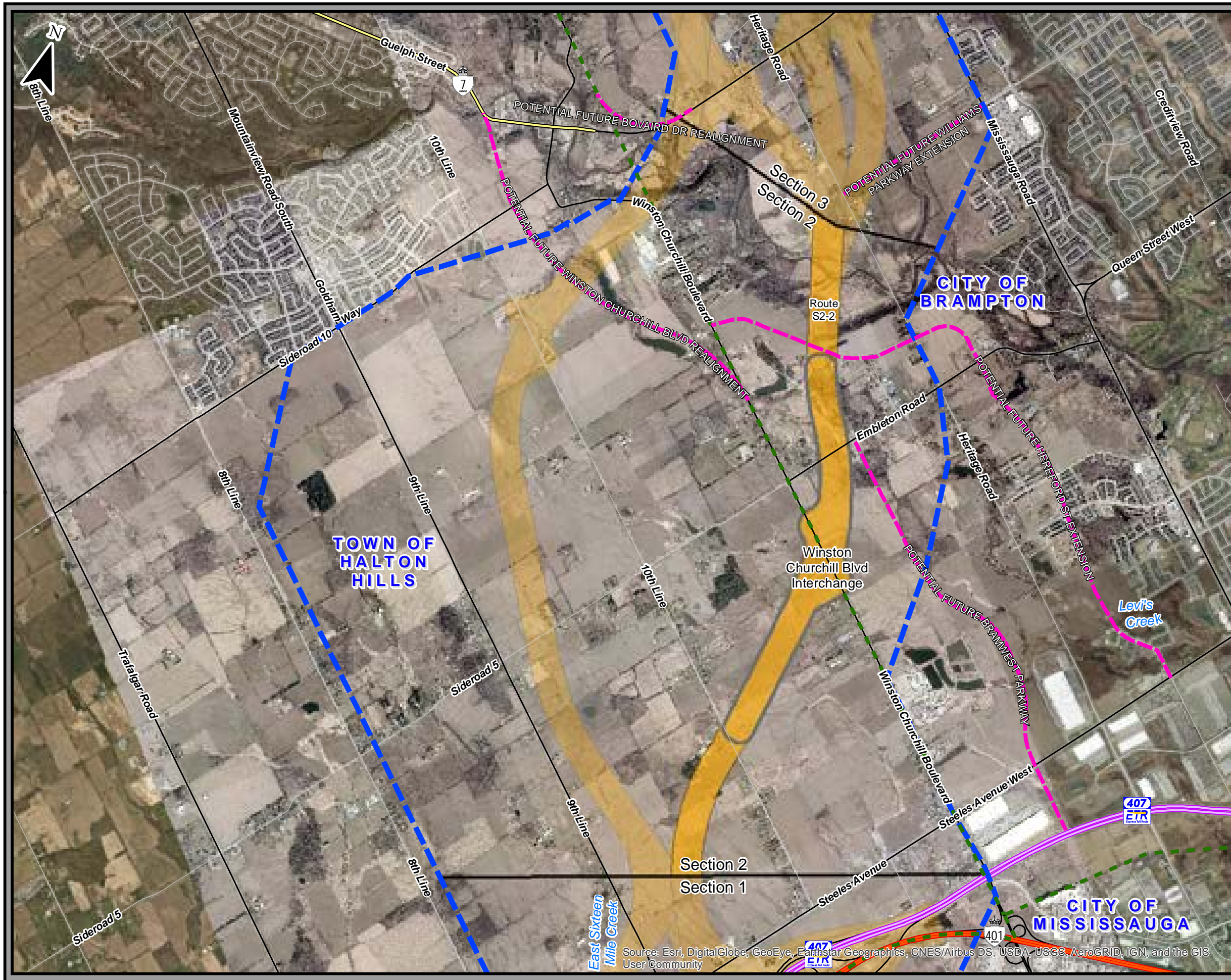
Contains information licensed under the Open Government Licence - Ontario

Alternative Route S2-1

Page 3 of 47

September 2019





GTA West

Legend

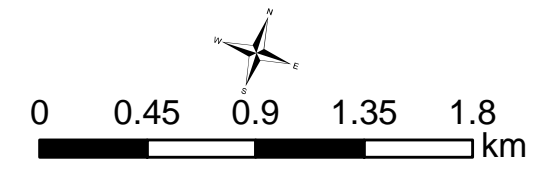
- Railway
- Freeway
- 407 ETR
- Future Highway 427 Extension
- Highway
- Arterial Road
- Local Road
- Section Boundary
- Planned Municipal Improvements
- Municipal Boundary
- Route Planning Study Area
- Featured Route Alternative
- Conceptual Interchange Footprint
- Short List of Route Alternatives

DRAFT

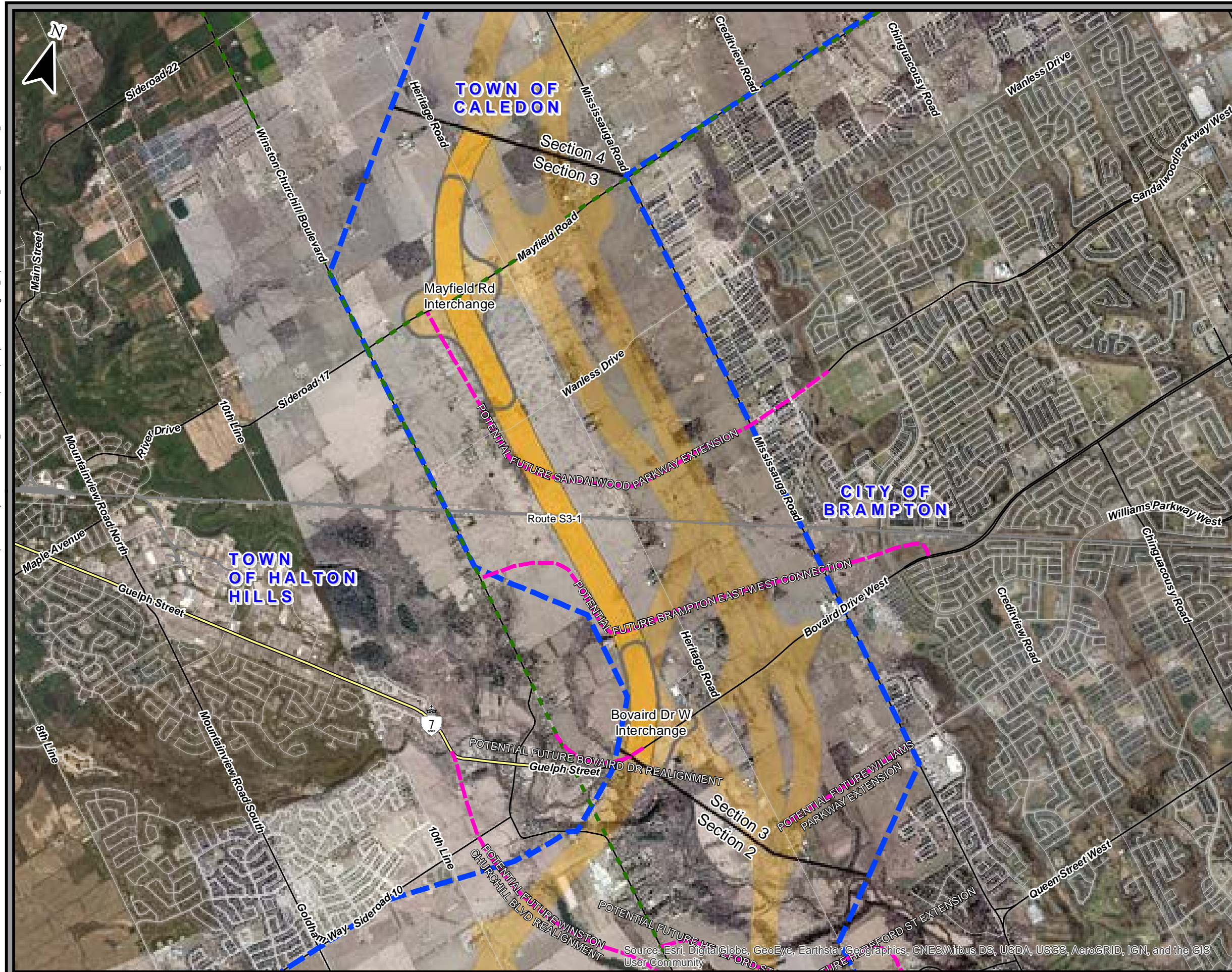
Sources:
Regional Municipality of York, Regional Municipality of Peel, Regional Municipality of Halton, Township of King, City of Vaughan, Town of Caledon, City of Brampton, City of Mississauga, Town of Halton Hills, Town of Milton
Contains information licensed under the Open Government Licence - Ontario

Alternative Route S2-2

Page 4 of 47
September 2019



Source: Esri, DigitalGlobe, GeoEye, Earthstar Geographics, CNES/Airbus DS, USDA, USGS, AeroGRID, IGN, and the GIS User Community



GTA West

Legend

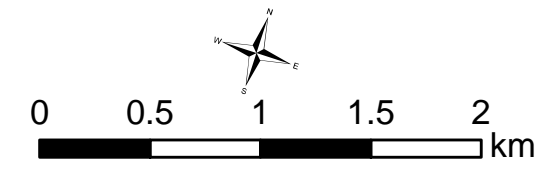
- Railway
- Freeway
- 407 ETR
- Future Highway 427 Extension
- Highway
- Arterial Road
- Local Road
- Section Boundary
- Planned Municipal Improvements
- Municipal Boundary
- Route Planning Study Area
- Featured Route Alternative
- Conceptual Interchange Footprint
- Short List of Route Alternatives

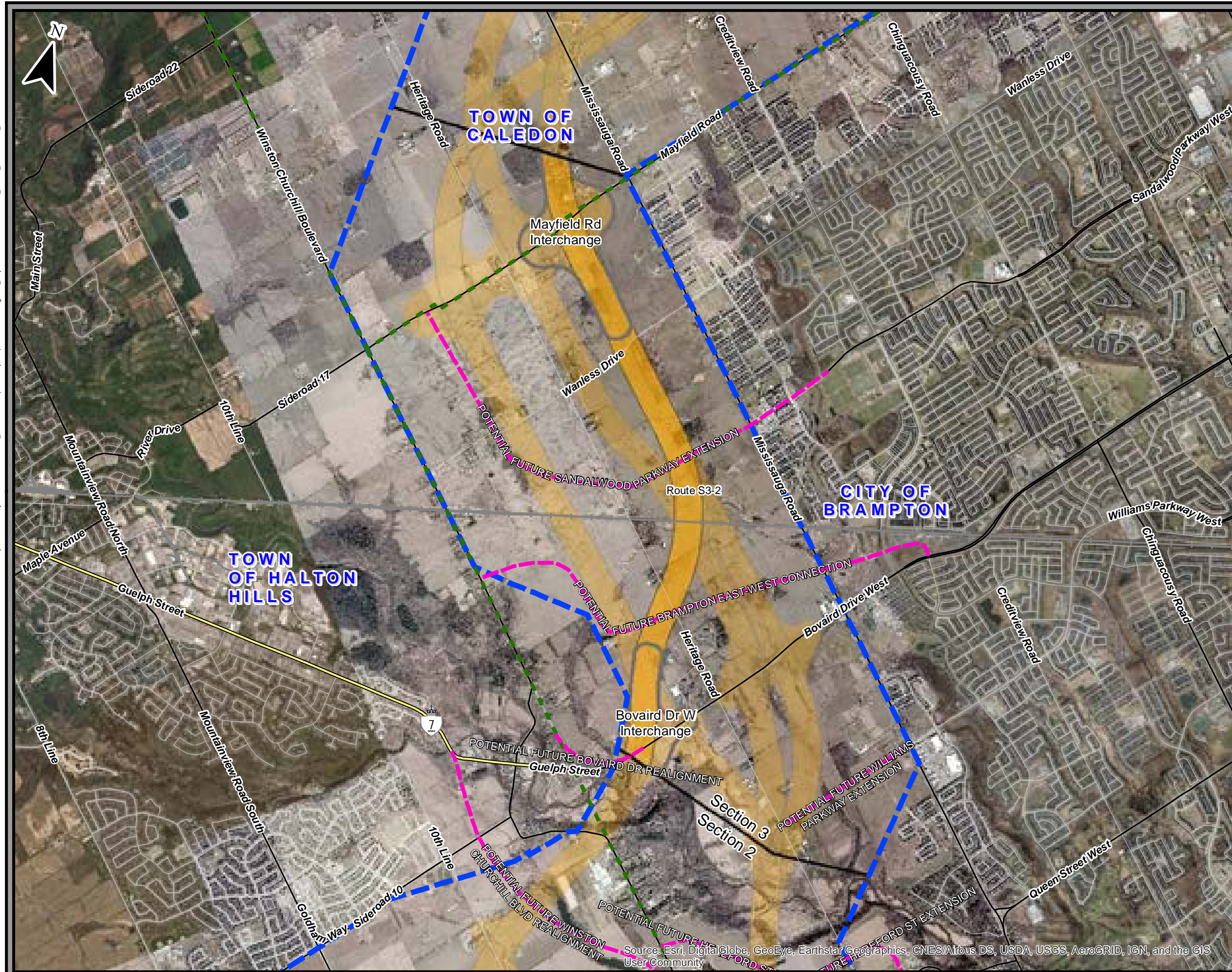
DRAFT

Sources:
Regional Municipality of York, Regional Municipality of Peel, Regional Municipality of Halton, Township of King, City of Vaughan, Town of Caledon, City of Brampton, City of Mississauga, Town of Halton Hills, Town of Milton
Contains information licensed under the Open Government Licence - Ontario

Alternative Route S3-1

Page 5 of 47
September 2019





GTA West

Legend

- Railway
- Freeway
- 407 ETR
- Future Highway 427 Extension
- Highway
- Arterial Road
- Local Road
- Section Boundary
- Planned Municipal Improvements
- Municipal Boundary
- Route Planning Study Area
- Featured Route Alternative
- Conceptual Interchange Footprint
- Short List of Route Alternatives

DRAFT

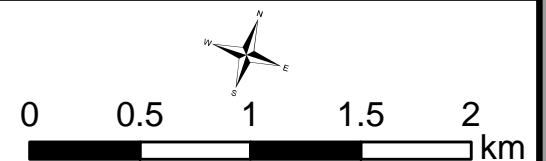
Sources:
Regional Municipality of York, Regional Municipality of Peel, Regional Municipality of Halton, Township of King, City of Vaughan, Town of Caledon, City of Brampton, City of Mississauga, Town of Halton Hills, Town of Milton

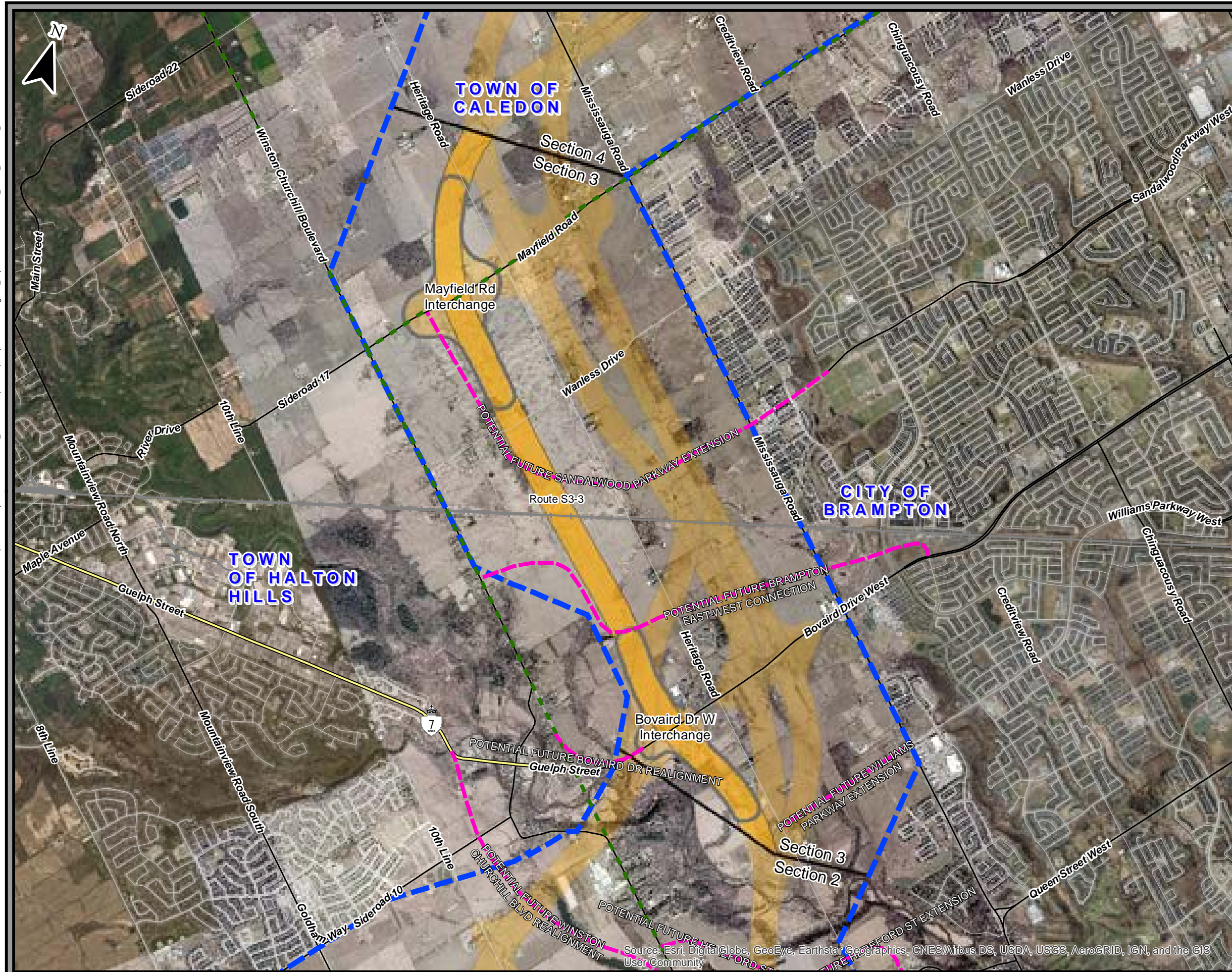
Contains information licensed under the Open Government Licence - Ontario

Alternative Route S3-2

Page 6 of 47

September 2019





GTA West

Legend

- Railway
- Freeway
- 407 ETR
- Future Highway 427 Extension
- Highway
- Arterial Road
- Local Road
- Section Boundary
- Planned Municipal Improvements
- Municipal Boundary
- Route Planning Study Area
- Featured Route Alternative
- Conceptual Interchange Footprint
- Short List of Route Alternatives

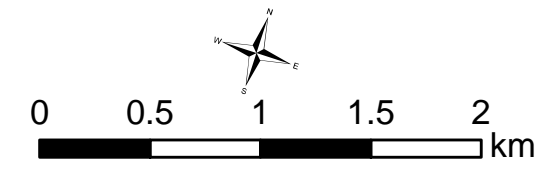
DRAFT

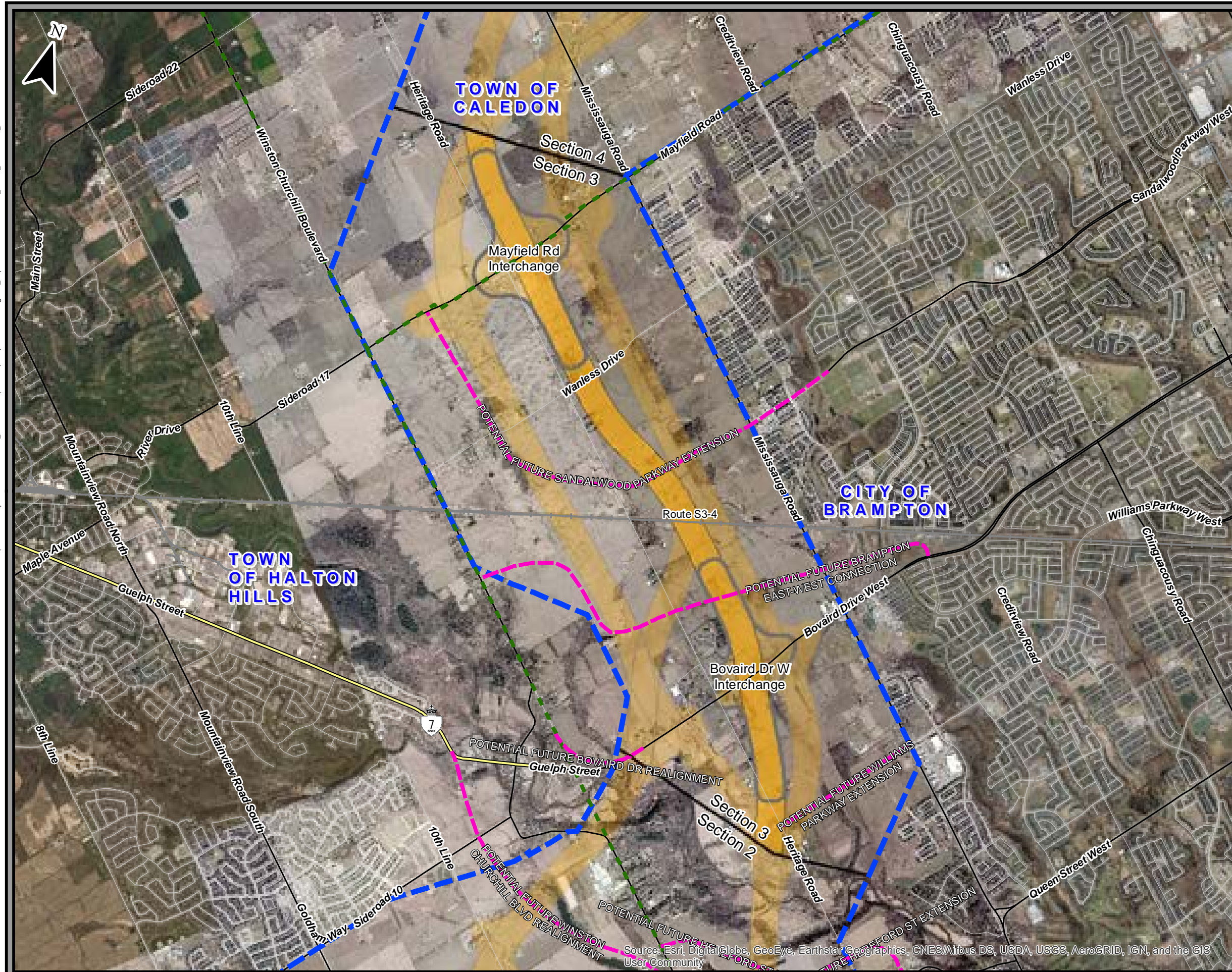
Sources:
Regional Municipality of York, Regional Municipality of Peel, Regional Municipality of Halton, Township of King, City of Vaughan, Town of Caledon, City of Brampton, City of Mississauga, Town of Halton Hills, Town of Milton

Contains information licensed under the Open Government Licence - Ontario

Alternative Route S3-3

Page 7 of 47
September 2019





GTA West

Legend

- Railway
- Freeway
- 407 ETR
- Future Highway 427 Extension
- Highway
- Arterial Road
- Local Road
- Section Boundary
- Planned Municipal Improvements
- Municipal Boundary
- Route Planning Study Area
- Featured Route Alternative
- Conceptual Interchange Footprint
- Short List of Route Alternatives

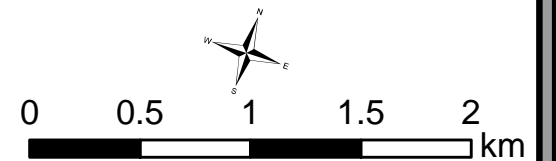
DRAFT

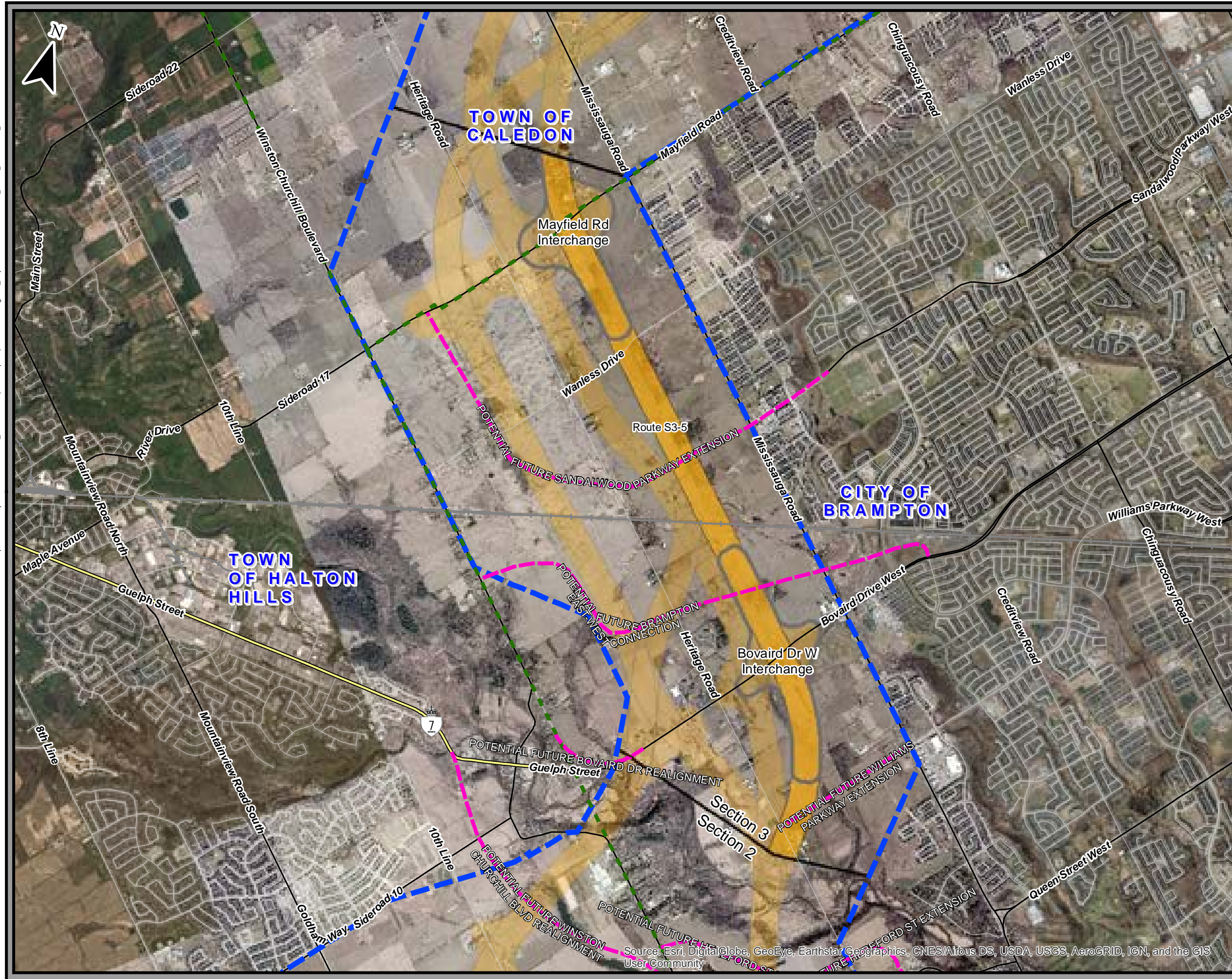
Sources:
Regional Municipality of York, Regional Municipality of Peel, Regional Municipality of Halton, Township of King, City of Vaughan, Town of Caledon, City of Brampton, City of Mississauga, Town of Halton Hills, Town of Milton
Contains information licensed under the Open Government Licence - Ontario

Alternative Route S3-4

Page 8 of 47

September 2019





Source: Esri, DigitalGlobe, GeoEye, Earthstar Geographics, CNES/Airbus DS, USDA, USGS, AeroGRID, IGN, and the GIS User Community

GTA West

Legend

- Railway
- Freeway
- 407 ETR
- Future Highway 427 Extension
- Highway
- Arterial Road
- Local Road
- Section Boundary
- Planned Municipal Improvements
- Municipal Boundary
- Route Planning Study Area
- Featured Route Alternative
- Conceptual Interchange Footprint
- Short List of Route Alternatives

DRAFT

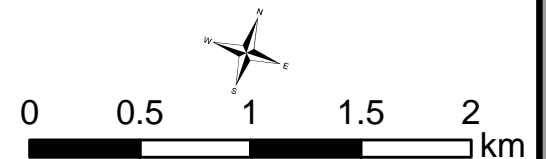
Sources:
Regional Municipality of York, Regional Municipality of Peel, Regional Municipality of Halton, Township of King, City of Vaughan, Town of Caledon, City of Brampton, City of Mississauga, Town of Halton Hills, Town of Milton

Contains information licensed under the Open Government Licence - Ontario

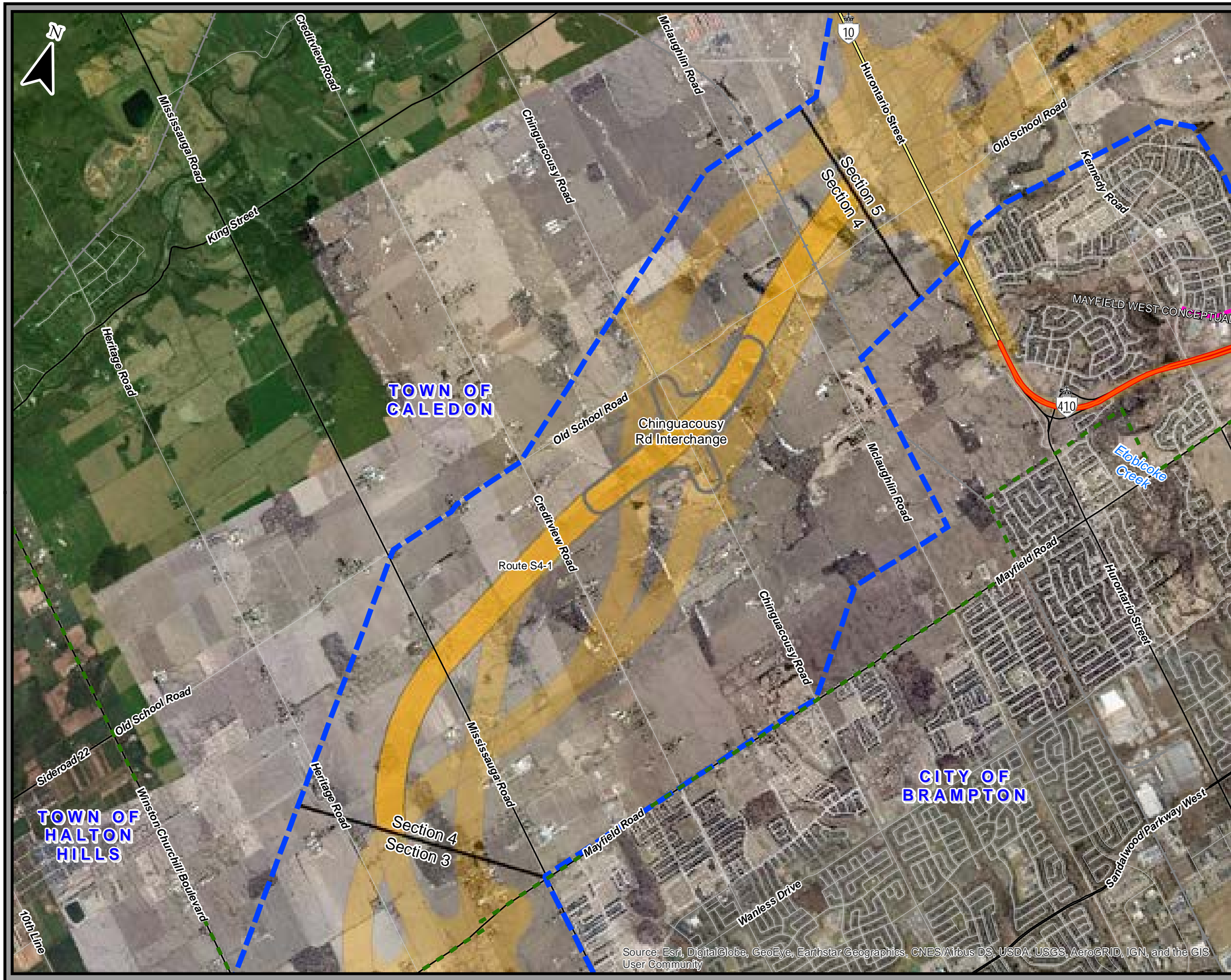
Alternative Route S3-5

Page 9 of 47

September 2019



WSP
AECOM
Ontario



Source: Esri, DigitalGlobe, GeoEye, Earthstar Geographics, CNES/Airbus DS, USDA, USGS, AeroGRID, IGN, and the GIS User Community

GTA West

Legend

- Railway
- Freeway
- 407 ETR
- Future Highway 427 Extension
- Highway
- Arterial Road
- Local Road
- Section Boundary
- Planned Municipal Improvements
- Municipal Boundary
- Route Planning Study Area
- Featured Route Alternative
- Conceptual Interchange Footprint
- Short List of Route Alternatives

DRAFT

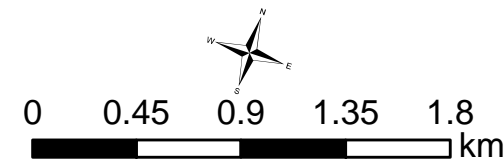
Sources:
Regional Municipality of York, Regional Municipality of Peel, Regional Municipality of Halton, Township of King, City of Vaughan, Town of Caledon, City of Brampton, City of Mississauga, Town of Halton Hills, Town of Milton

Contains information licensed under the Open Government Licence - Ontario

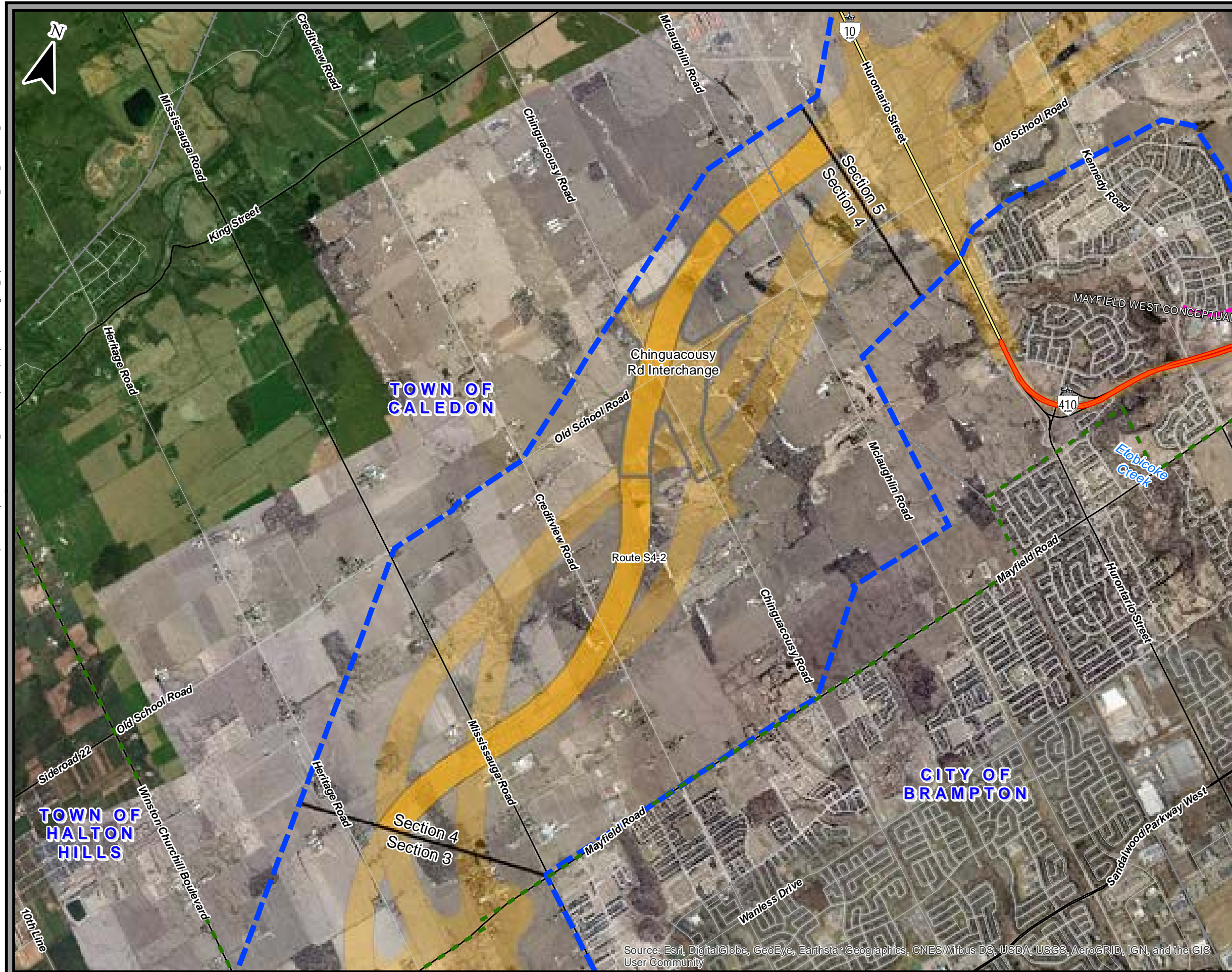
Alternative Route S4-1

Page 10 of 47

September 2019



WSP
AECOM
Ontario



GTA West

Legend

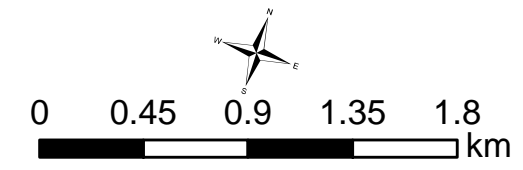
- Railway
- Freeway
- 407 ETR
- Future Highway 427 Extension
- Highway
- Arterial Road
- Local Road
- Section Boundary
- Planned Municipal Improvements
- Municipal Boundary
- Route Planning Study Area
- Featured Route Alternative
- Conceptual Interchange Footprint
- Short List of Route Alternatives

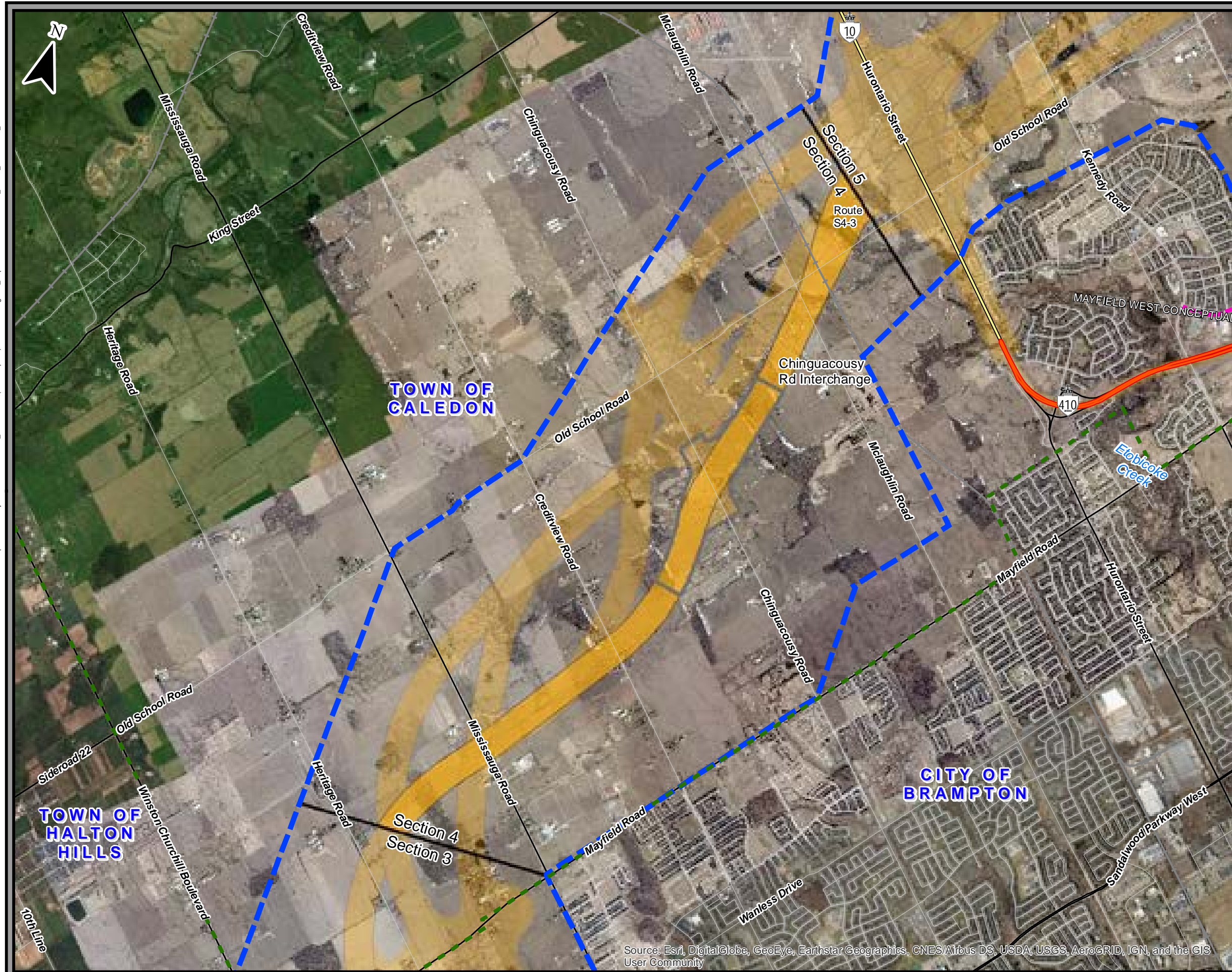
DRAFT

Sources:
Regional Municipality of York, Regional Municipality of Peel, Regional Municipality of Halton, Township of King, City of Vaughan, Town of Caledon, City of Brampton, City of Mississauga, Town of Halton Hills, Town of Milton
Contains information licensed under the Open Government Licence - Ontario

Alternative Route S4-2

Page 11 of 47
September 2019





Source: Esri, DigitalGlobe, GeoEye, Earthstar Geographics, CNES/Airbus DS, USDA, USGS, AeroGRID, IGN, and the GIS User Community

GTA West

Legend

- Railway
- Freeway
- 407 ETR
- Future Highway 427 Extension
- Highway
- Arterial Road
- Local Road
- Section Boundary
- Planned Municipal Improvements
- Municipal Boundary
- Route Planning Study Area
- Featured Route Alternative
- Conceptual Interchange Footprint
- Short List of Route Alternatives

DRAFT

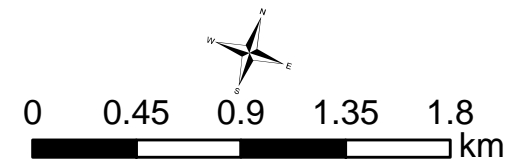
Sources:
Regional Municipality of York, Regional Municipality of Peel, Regional Municipality of Halton, Township of King, City of Vaughan, Town of Caledon, City of Brampton, City of Mississauga, Town of Halton Hills, Town of Milton

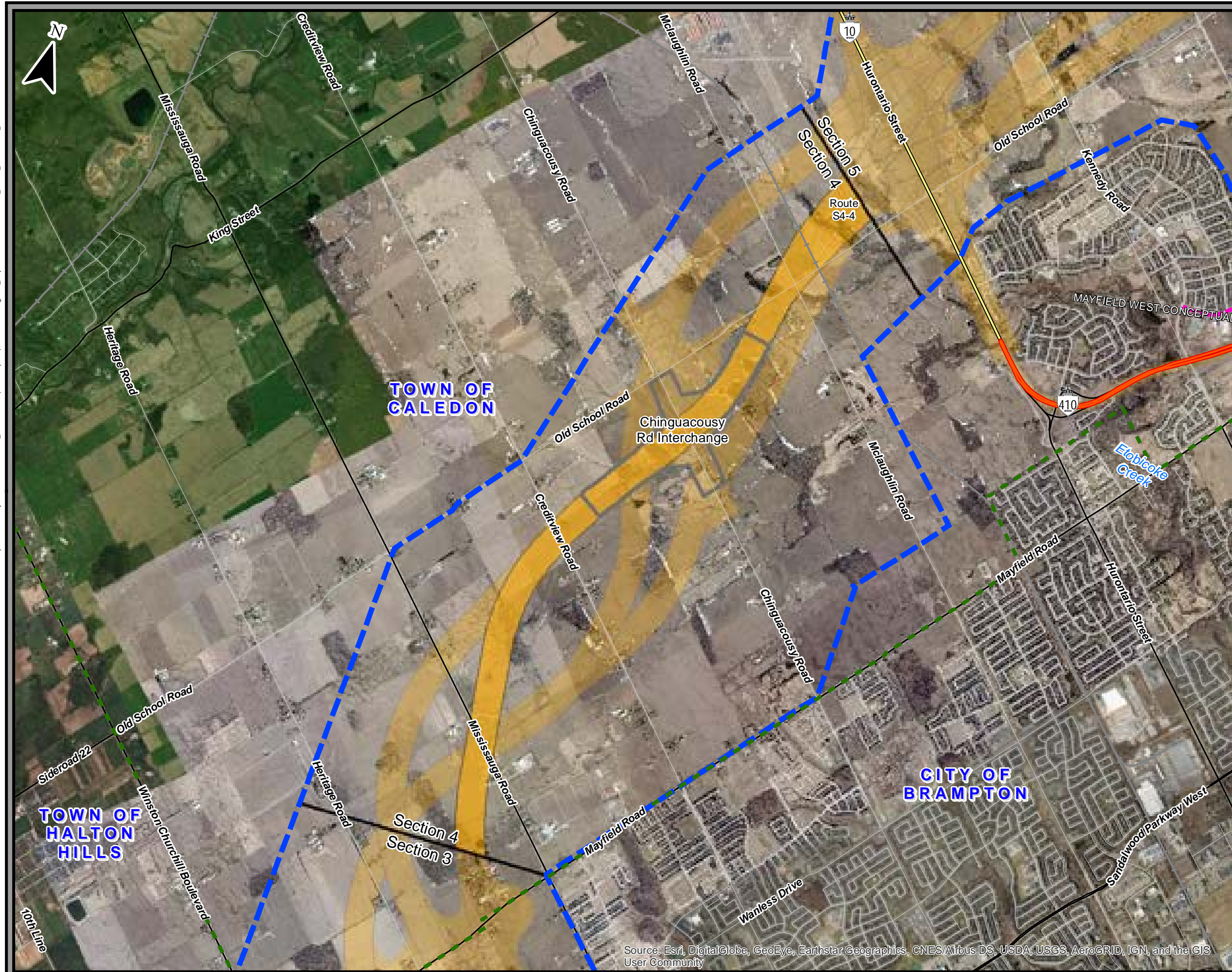
Contains information licensed under the Open Government Licence - Ontario

Alternative Route S4-3

Page 12 of 47

September 2019





GTA West

Legend

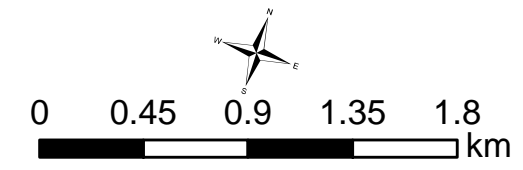
- Railway
- Freeway
- 407 ETR
- Future Highway 427 Extension
- Highway
- Arterial Road
- Local Road
- Section Boundary
- Planned Municipal Improvements
- Municipal Boundary
- Route Planning Study Area
- Featured Route Alternative
- Conceptual Interchange Footprint
- Short List of Route Alternatives

DRAFT

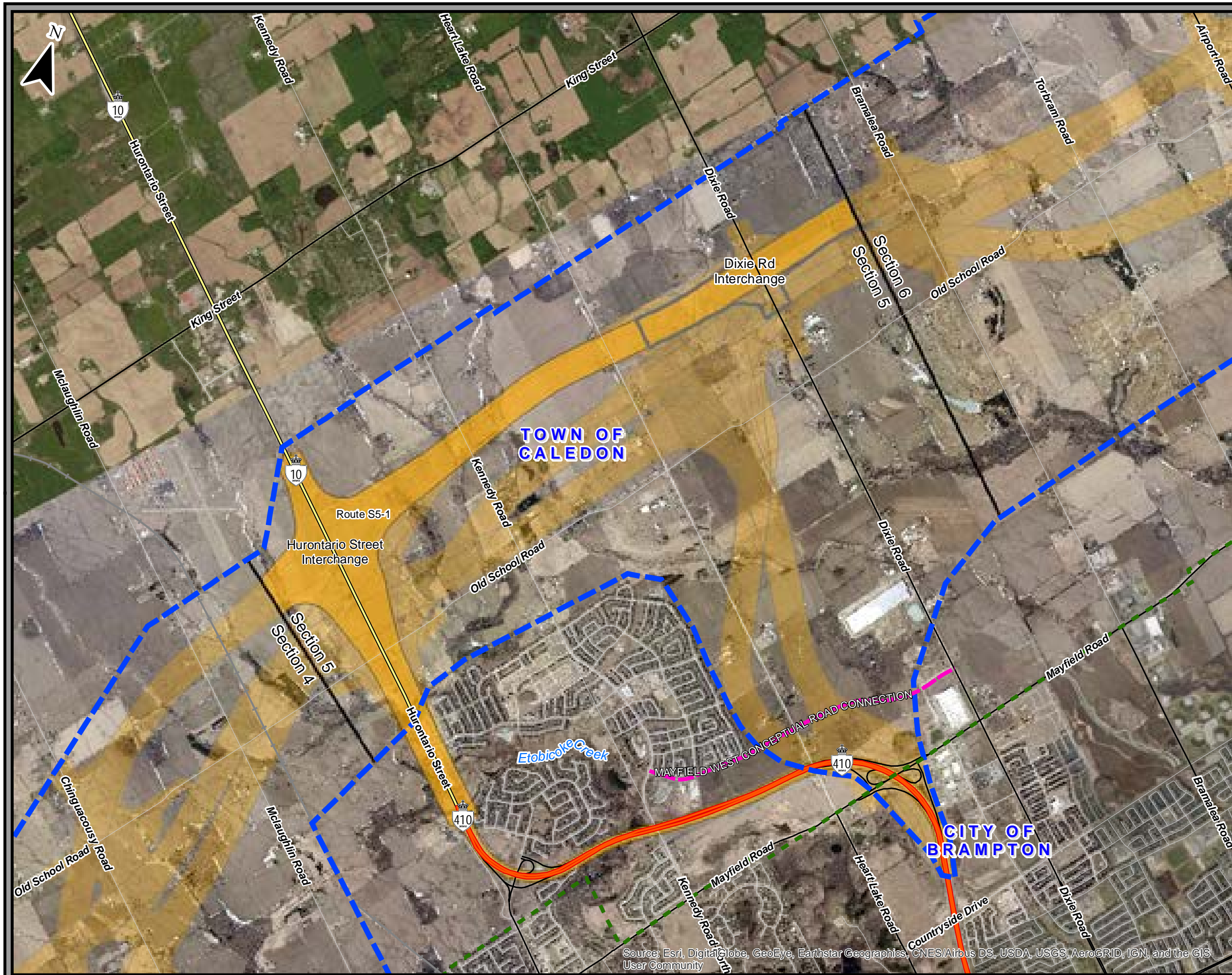
Sources:
Regional Municipality of York, Regional Municipality of Peel, Regional Municipality of Halton, Township of King, City of Vaughan, Town of Caledon, City of Brampton, City of Mississauga, Town of Halton Hills, Town of Milton
Contains information licensed under the Open Government Licence - Ontario

Alternative Route S4-4

Page 13 of 47
September 2019



Source: Esri, DigitalGlobe, GeoEye, Earthstar Geographics, CNES/Airbus DS, USDA, USGS, AeroGRID, IGN, and the GIS User Community



GTA West

Legend

- Railway
- Freeway
- 407 ETR
- Future Highway 427 Extension
- Highway
- Arterial Road
- Local Road
- Section Boundary
- Planned Municipal Improvements
- Municipal Boundary
- Route Planning Study Area
- Featured Route Alternative
- Conceptual Interchange Footprint
- Short List of Route Alternatives

DRAFT

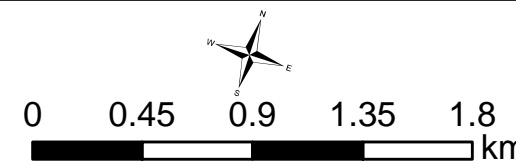
Sources:
Regional Municipality of York, Regional Municipality of Peel, Regional Municipality of Halton, Township of King, City of Vaughan, Town of Caledon, City of Brampton, City of Mississauga, Town of Halton Hills, Town of Milton

Contains information licensed under the Open Government Licence - Ontario

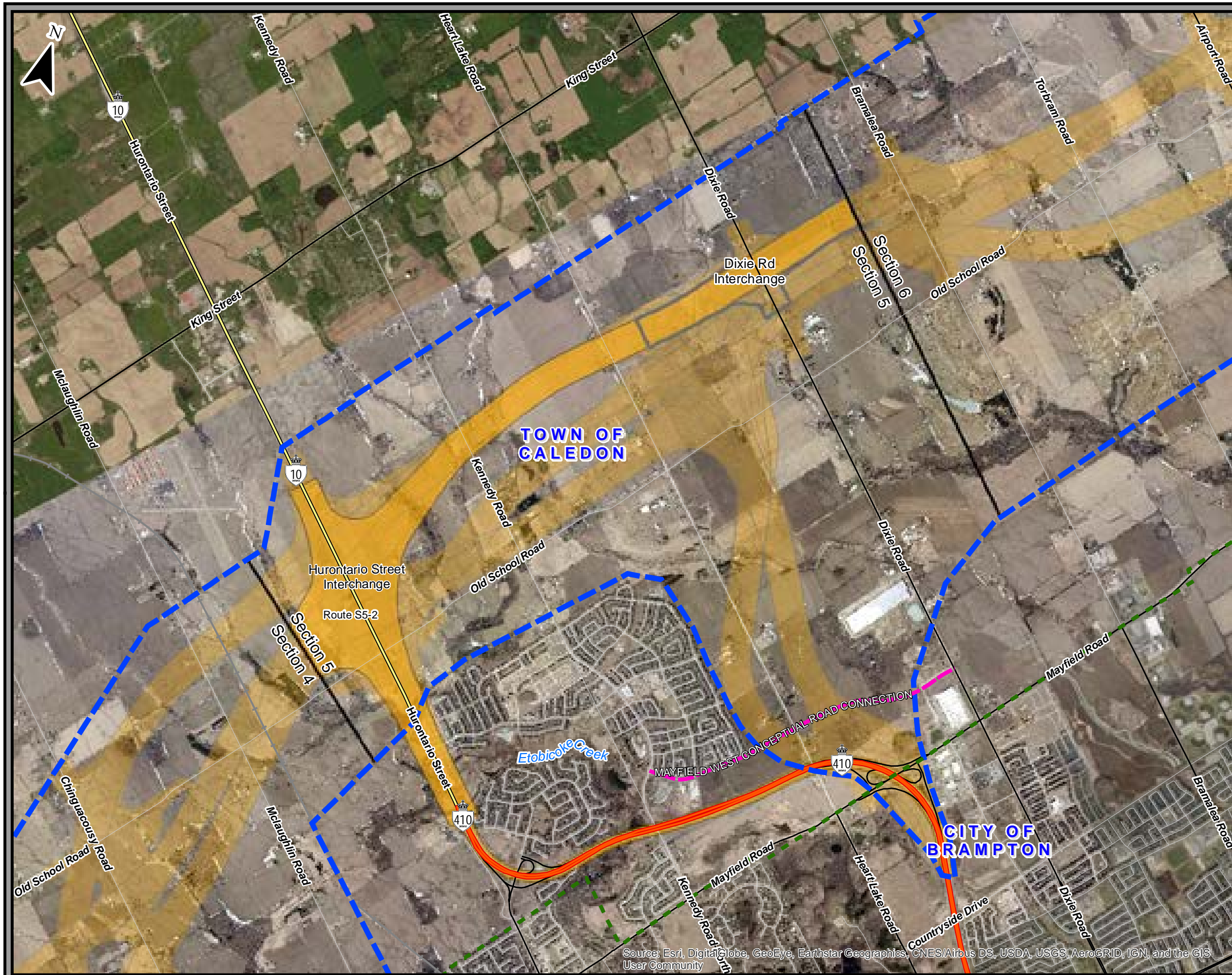
Alternative Route S5-1

Page 14 of 47

September 2019



WSP
AECOM
Ontario



Source: Esri, DigitalGlobe, GeoEye, Earthstar Geographics, CNES/Airbus DS, USDA, USGS, AeroGRID, IGN, and the GIS User Community

GTA West

Legend

- Railway
- Freeway
- 407 ETR
- Future Highway 427 Extension
- Highway
- Arterial Road
- Local Road
- Section Boundary
- Planned Municipal Improvements
- Municipal Boundary
- Route Planning Study Area
- Featured Route Alternative
- Conceptual Interchange Footprint
- Short List of Route Alternatives

DRAFT

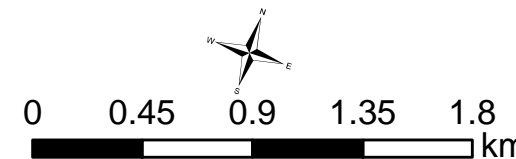
Sources:
Regional Municipality of York, Regional Municipality of Peel, Regional Municipality of Halton, Township of King, City of Vaughan, Town of Caledon, City of Brampton, City of Mississauga, Town of Halton Hills, Town of Milton

Contains information licensed under the Open Government Licence - Ontario

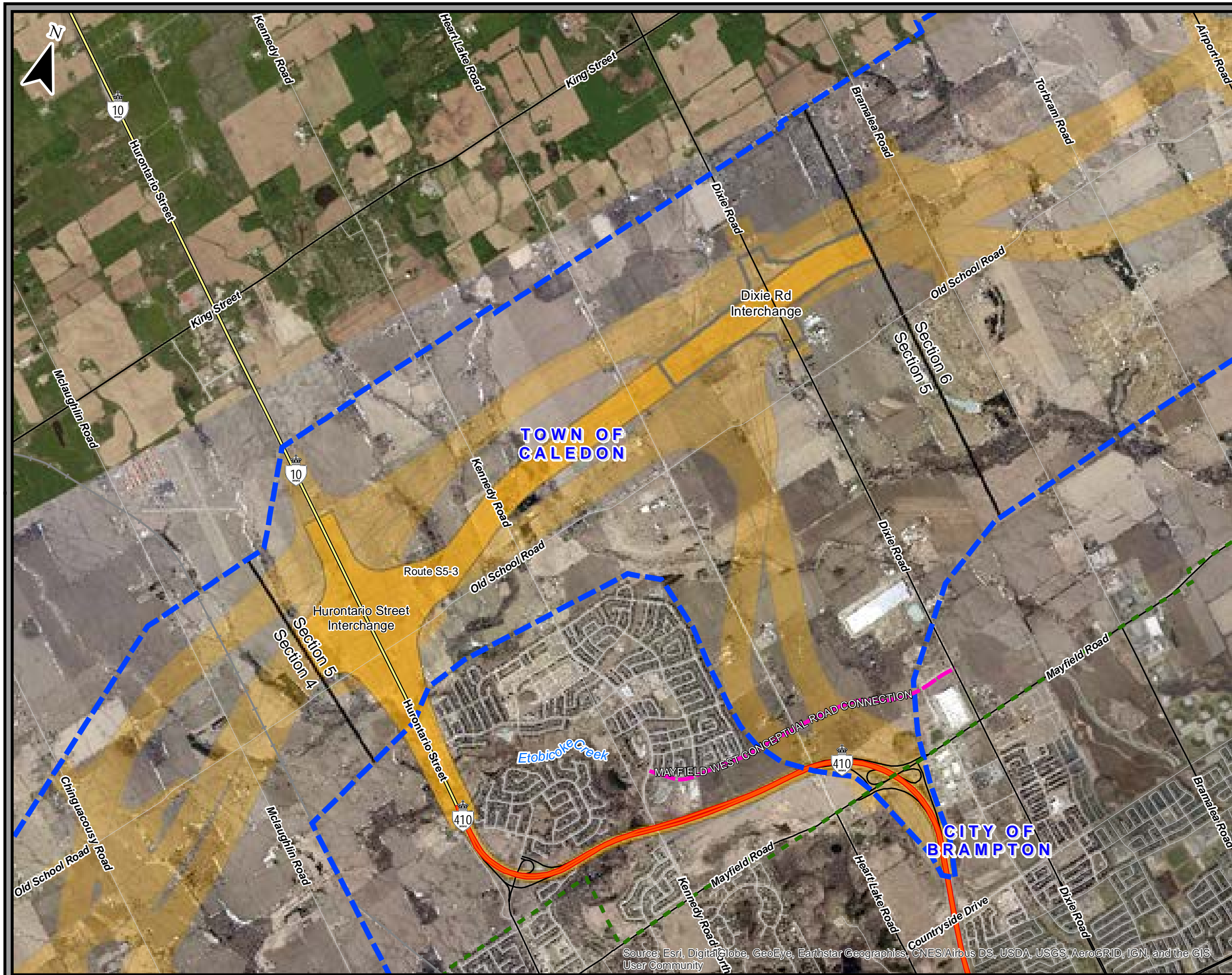
Alternative Route S5-2

Page 15 of 47

September 2019



WSP
AECOM
Ontario



Source: Esri, DigitalGlobe, GeoEye, Earthstar Geographics, CNES/Airbus DS, USDA, USGS, AeroGRID, IGN, and the GIS User Community

GTA West

Legend

- Railway
- Freeway
- 407 ETR
- Future Highway 427 Extension
- Highway
- Arterial Road
- Local Road
- Section Boundary
- Planned Municipal Improvements
- Municipal Boundary
- Route Planning Study Area
- Featured Route Alternative
- Conceptual Interchange Footprint
- Short List of Route Alternatives

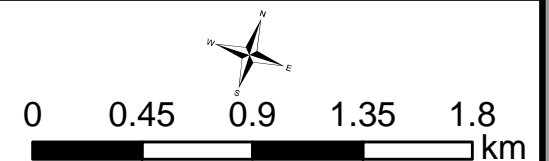
DRAFT

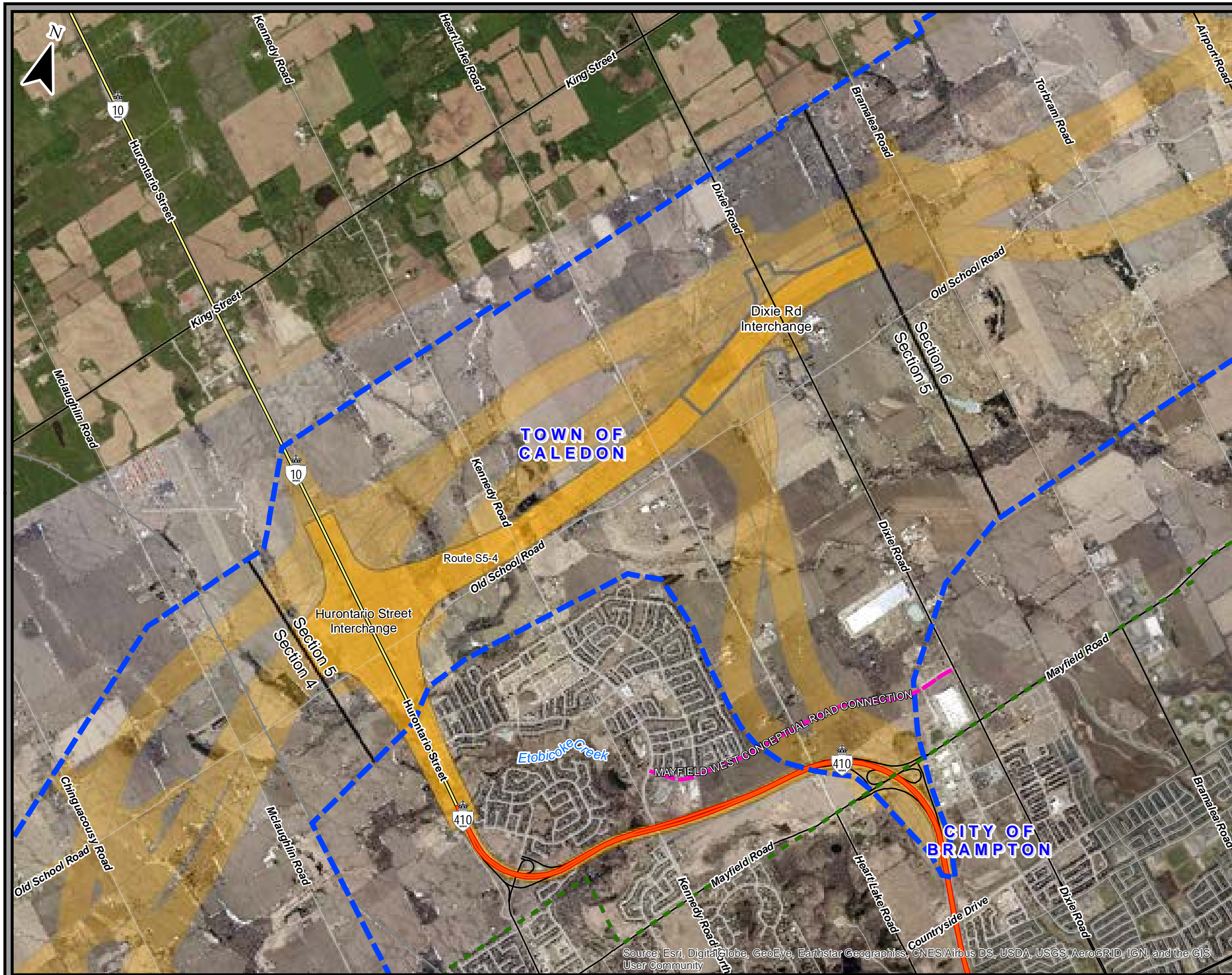
Sources:
Regional Municipality of York, Regional Municipality of Peel, Regional Municipality of Halton, Township of King, City of Vaughan, Town of Caledon, City of Brampton, City of Mississauga, Town of Halton Hills, Town of Milton
Contains information licensed under the Open Government Licence - Ontario

Alternative Route S5-3

Page 16 of 47

September 2019





GTA West

Legend

- Railway
- Freeway
- 407 ETR
- Future Highway 427 Extension
- Highway
- Arterial Road
- Local Road
- Section Boundary
- Planned Municipal Improvements
- Municipal Boundary
- Route Planning Study Area
- Featured Route Alternative
- Conceptual Interchange Footprint
- Short List of Route Alternatives

DRAFT

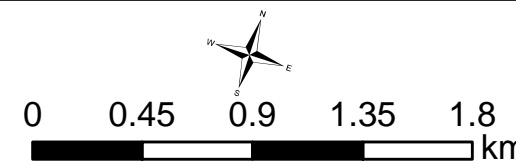
Sources:
Regional Municipality of York, Regional Municipality of Peel, Regional Municipality of Halton, Township of King, City of Vaughan, Town of Caledon, City of Brampton, City of Mississauga, Town of Halton Hills, Town of Milton

Contains information licensed under the Open Government Licence - Ontario

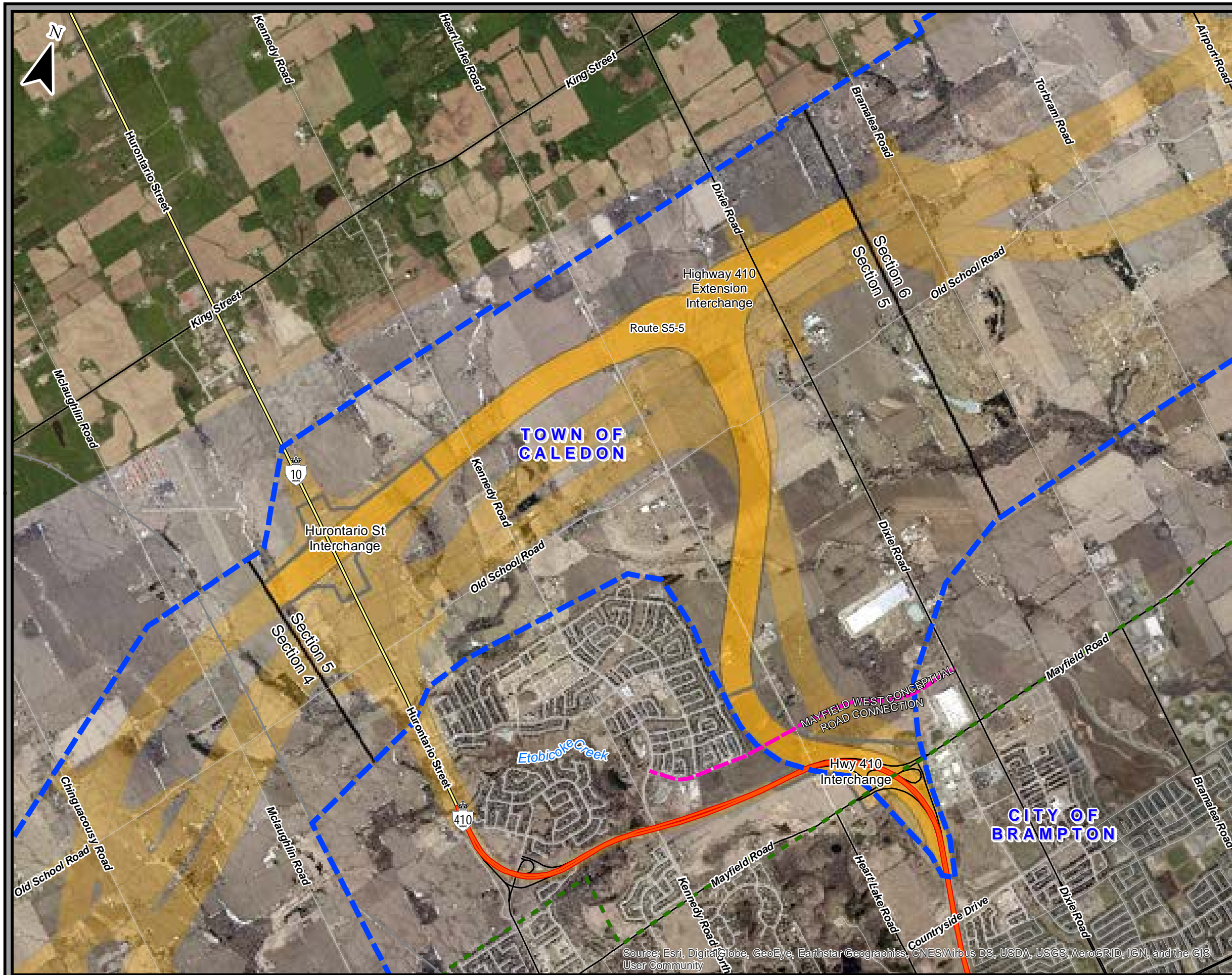
Alternative Route S5-4

Page 17 of 47

September 2019



WSP
AECOM
Ontario



Source: Esri, DigitalGlobe, GeoEye, Earthstar Geographics, CNES/Airbus DS, USDA, USGS, AeroGRID, IGN, and the GIS User Community

GTA West

Legend

- Railway
- Freeway
- 407 ETR
- Future Highway 427 Extension
- Highway
- Arterial Road
- Local Road
- Section Boundary
- Planned Municipal Improvements
- Municipal Boundary
- Route Planning Study Area
- Featured Route Alternative
- Conceptual Interchange Footprint
- Short List of Route Alternatives

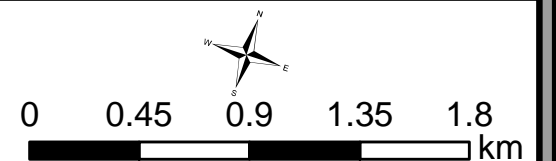
DRAFT

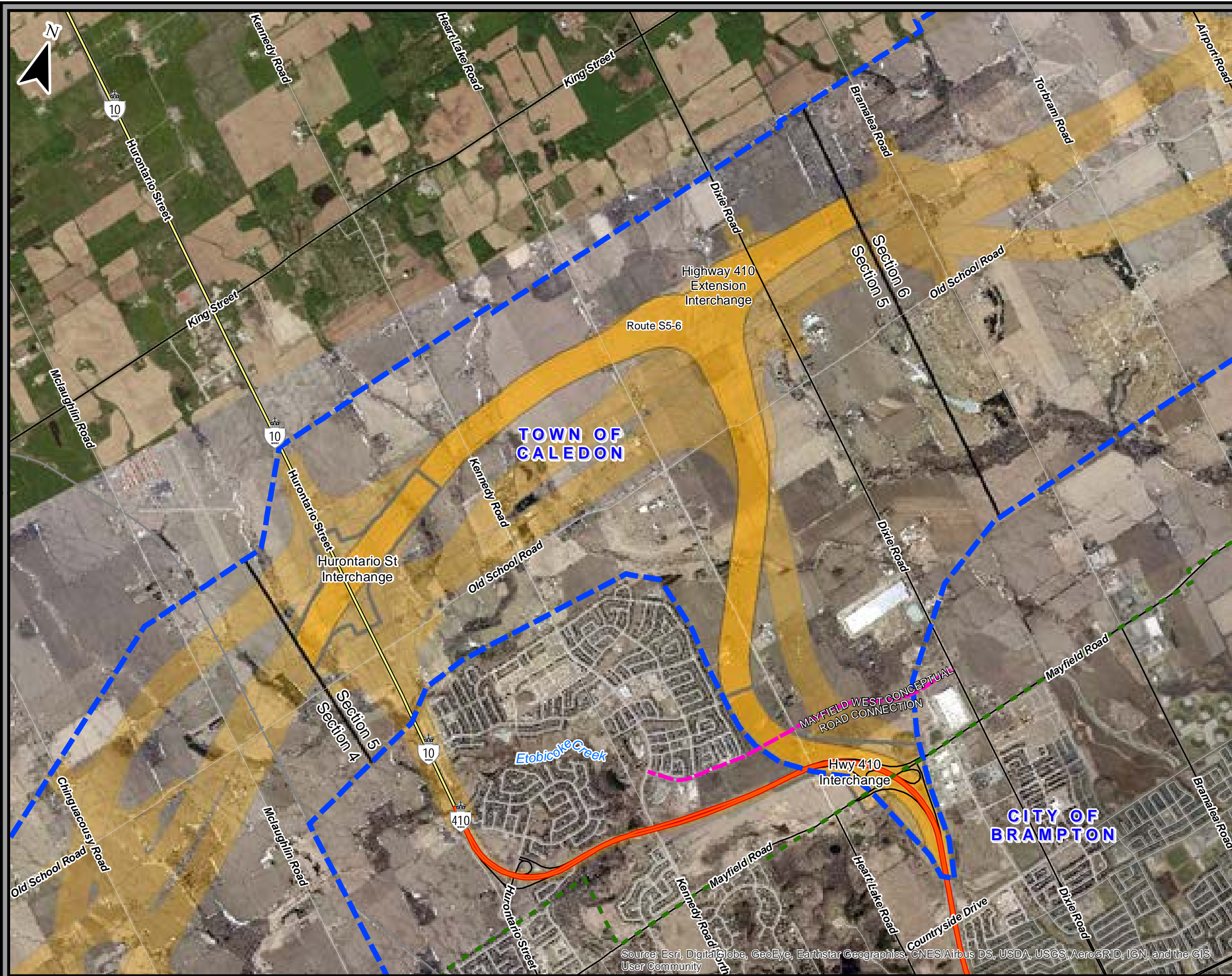
Sources:
Regional Municipality of York, Regional Municipality of Peel, Regional Municipality of Halton, Township of King, City of Vaughan, Town of Caledon, City of Brampton, City of Mississauga, Town of Halton Hills, Town of Milton
Contains information licensed under the Open Government Licence - Ontario

Alternative Route S5-5

Page 18 of 47

September 2019





Source: Esri, DigitalGlobe, GeoEye, Earthstar Geographics, CNES/Airbus DS, USDA, USGS, AeroGRID, IGN, and the GIS User Community

GTA West

Legend

- Railway
- Freeway
- 407 ETR
- Future Highway 427 Extension
- Highway
- Arterial Road
- Local Road
- Section Boundary
- Planned Municipal Improvements
- Municipal Boundary
- Route Planning Study Area
- Featured Route Alternative
- Conceptual Interchange Footprint
- Short List of Route Alternatives

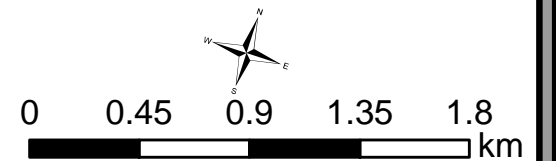
DRAFT

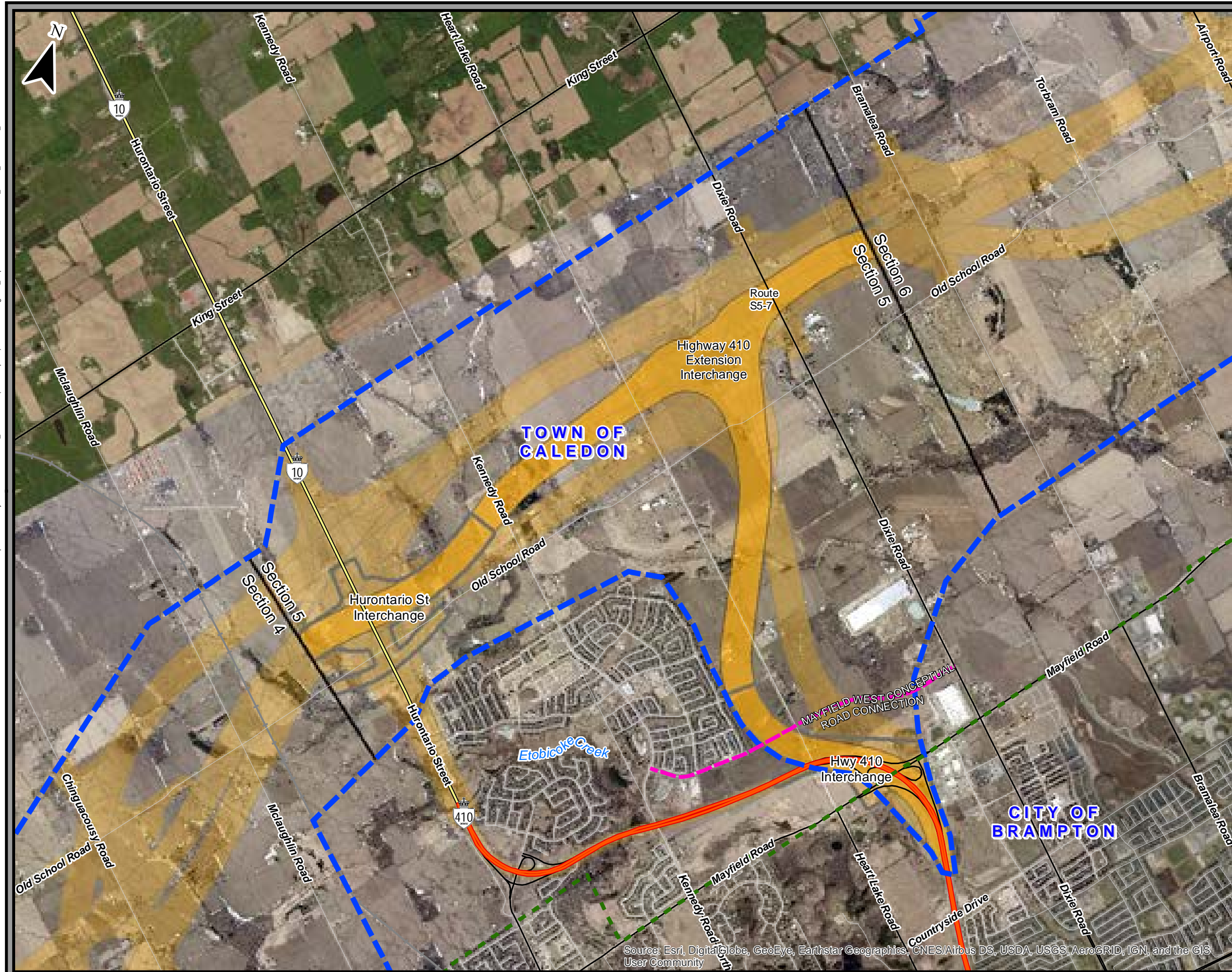
Sources:
Regional Municipality of York, Regional Municipality of Peel, Regional Municipality of Halton, Township of King, City of Vaughan, Town of Caledon, City of Brampton, City of Mississauga, Town of Halton Hills, Town of Milton
Contains information licensed under the Open Government Licence - Ontario

Alternative Route S5-6

Page 19 of 47

September 2019





Source: Esri, DigitalGlobe, GeoEye, Earthstar Geographics, CNES/Airbus DS, USDA, USGS, AeroGRID, IGN, and the GIS User Community

GTA West

Legend

- Railway
- Freeway
- 407 ETR
- Future Highway 427 Extension
- Highway
- Arterial Road
- Local Road
- Section Boundary
- Planned Municipal Improvements
- Municipal Boundary
- Route Planning Study Area
- Featured Route Alternative
- Conceptual Interchange Footprint
- Short List of Route Alternatives

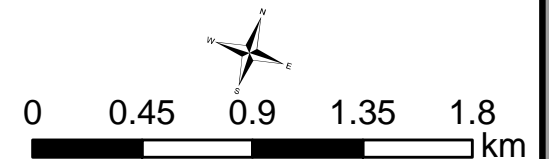
DRAFT

Sources:
Regional Municipality of York, Regional Municipality of Peel, Regional Municipality of Halton, Township of King, City of Vaughan, Town of Caledon, City of Brampton, City of Mississauga, Town of Halton Hills, Town of Milton
Contains information licensed under the Open Government Licence - Ontario

Alternative Route S5-7

Page 20 of 47

September 2019





Source: Esri, DigitalGlobe, GeoEye, Earthstar Geographics, CNES/Airbus DS, USDA, USGS, AeroGRID, IGN, and the GIS User Community

GTA West

Legend

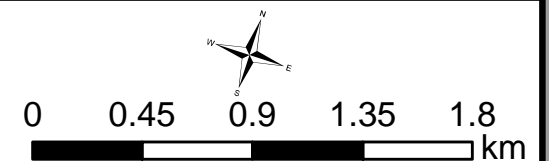
- Railway
- Freeway
- 407 ETR
- Future Highway 427 Extension
- Highway
- Arterial Road
- Local Road
- Section Boundary
- Planned Municipal Improvements
- Municipal Boundary
- Route Planning Study Area
- Featured Route Alternative
- Conceptual Interchange Footprint
- Short List of Route Alternatives

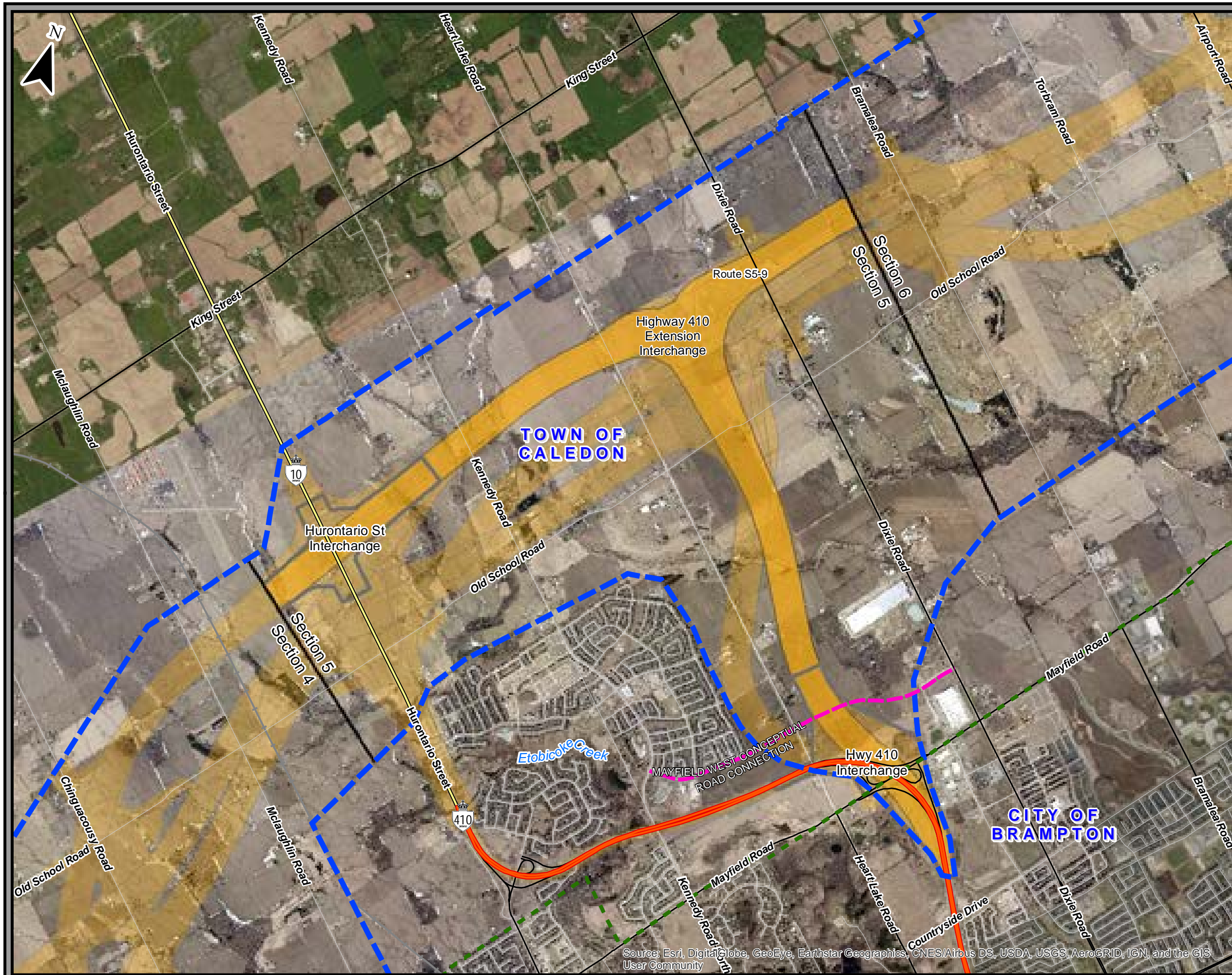
DRAFT

Sources:
Regional Municipality of York, Regional Municipality of Peel, Regional Municipality of Halton, Township of King, City of Vaughan, Town of Caledon, City of Brampton, City of Mississauga, Town of Halton Hills, Town of Milton
Contains information licensed under the Open Government Licence - Ontario

Alternative Route S5-8

Page 21 of 47
September 2019





GTA West

Legend

- Railway
- Freeway
- 407 ETR
- Future Highway 427 Extension
- Highway
- Arterial Road
- Local Road
- Section Boundary
- Planned Municipal Improvements
- Municipal Boundary
- Route Planning Study Area
- Featured Route Alternative
- Conceptual Interchange Footprint
- Short List of Route Alternatives

DRAFT

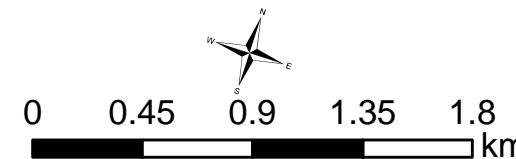
Sources:
Regional Municipality of York, Regional Municipality of Peel, Regional Municipality of Halton, Township of King, City of Vaughan, Town of Caledon, City of Brampton, City of Mississauga, Town of Halton Hills, Town of Milton

Contains information licensed under the Open Government Licence - Ontario

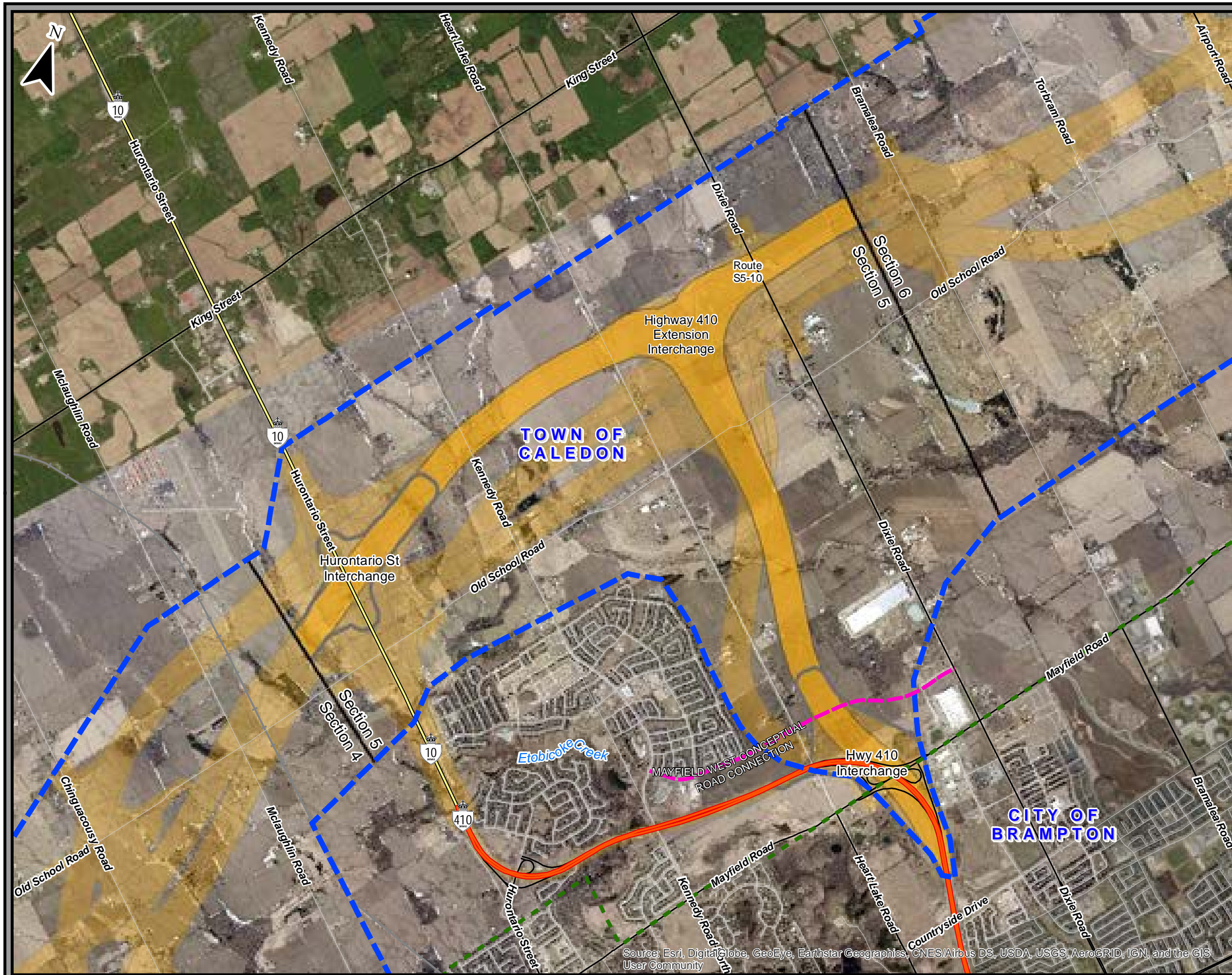
Alternative Route S5-9

Page 22 of 47

September 2019



WSP
AECOM
Ontario



Source: Esri, DigitalGlobe, GeoEye, Earthstar Geographics, CNES/Airbus DS, USDA, USGS, AeroGRID, IGN, and the GIS User Community

GTA West

Legend

- Railway
- Freeway
- 407 ETR
- Future Highway 427 Extension
- Highway
- Arterial Road
- Local Road
- Section Boundary
- Planned Municipal Improvements
- Municipal Boundary
- Route Planning Study Area
- Featured Route Alternative
- Conceptual Interchange Footprint
- Short List of Route Alternatives

DRAFT

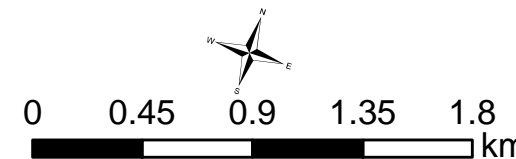
Sources:
Regional Municipality of York, Regional Municipality of Peel, Regional Municipality of Halton, Township of King, City of Vaughan, Town of Caledon, City of Brampton, City of Mississauga, Town of Halton Hills, Town of Milton

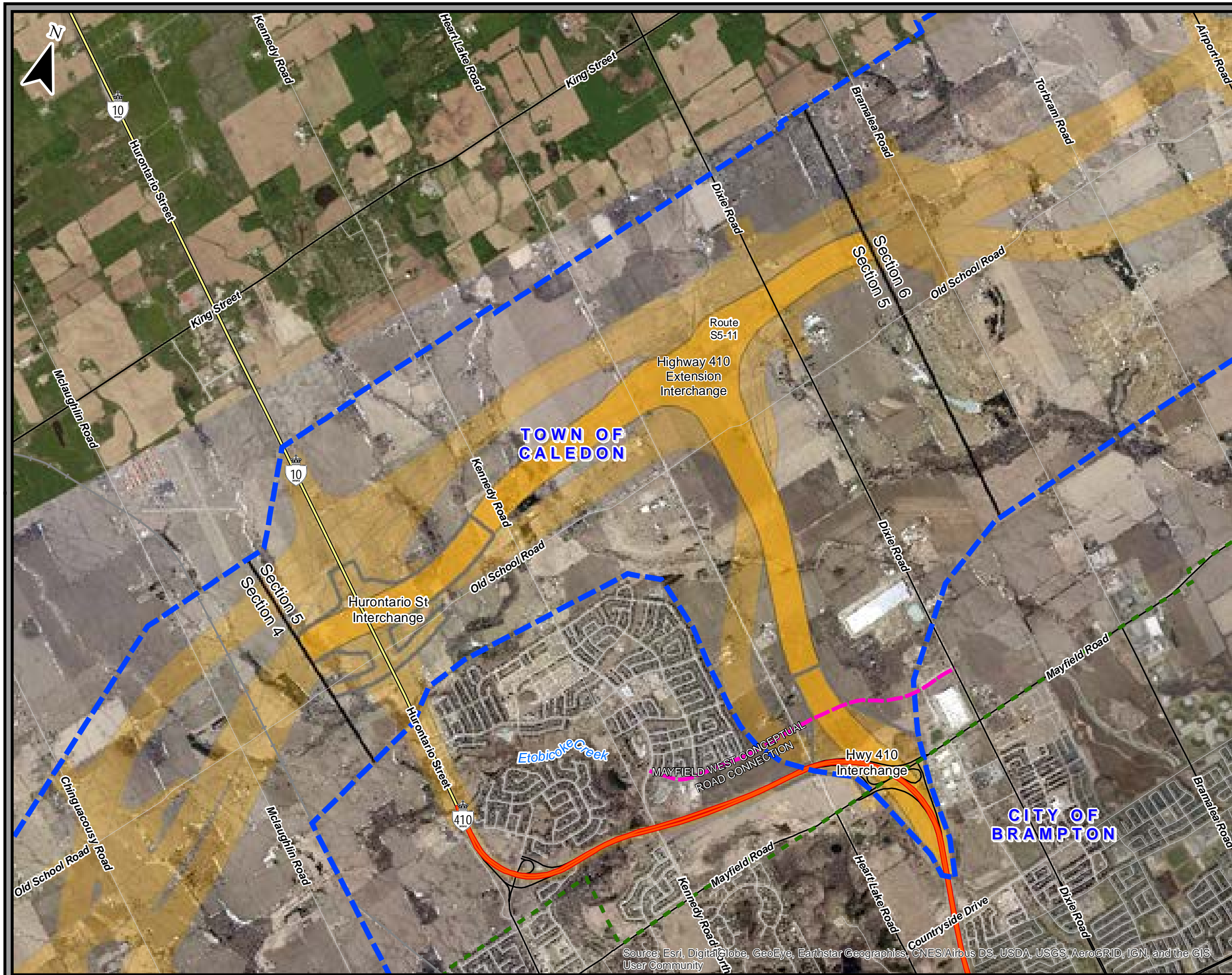
Contains information licensed under the Open Government Licence - Ontario

Alternative Route S5-10

Page 23 of 47

September 2019





Source: Esri, DigitalGlobe, GeoEye, Earthstar Geographics, CNES/Airbus DS, USDA, USGS, AeroGRID, IGN, and the GIS User Community

GTA West

Legend

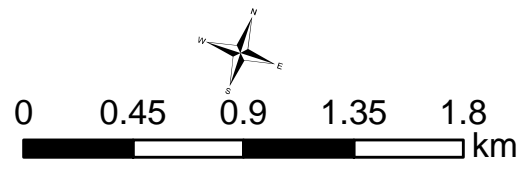
- Railway
- Freeway
- 407 ETR
- Future Highway 427 Extension
- Highway
- Arterial Road
- Local Road
- Section Boundary
- Planned Municipal Improvements
- Municipal Boundary
- Route Planning Study Area
- Featured Route Alternative
- Conceptual Interchange Footprint
- Short List of Route Alternatives

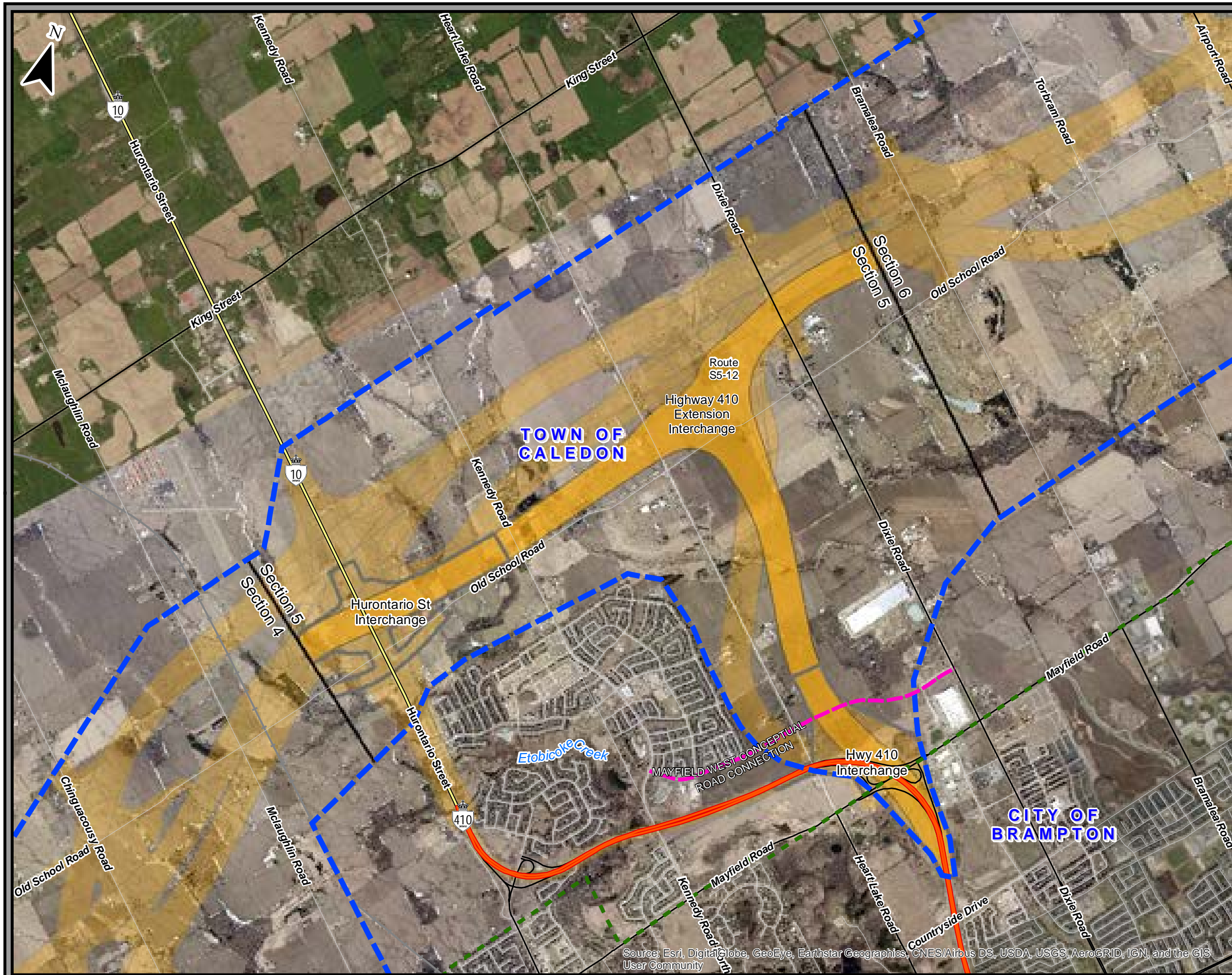
DRAFT

Sources:
Regional Municipality of York, Regional Municipality of Peel, Regional Municipality of Halton, Township of King, City of Vaughan, Town of Caledon, City of Brampton, City of Mississauga, Town of Halton Hills, Town of Milton
Contains information licensed under the Open Government Licence - Ontario

Alternative Route S5-11

Page 24 of 47
September 2019





Source: Esri, DigitalGlobe, GeoEye, Earthstar Geographics, CNES/Airbus DS, USDA, USGS, AeroGRID, IGN, and the GIS User Community

GTA West

Legend

- Railway
- Freeway
- 407 ETR
- Future Highway 427 Extension
- Highway
- Arterial Road
- Local Road
- Section Boundary
- Planned Municipal Improvements
- Municipal Boundary
- Route Planning Study Area
- Featured Route Alternative
- Conceptual Interchange Footprint
- Short List of Route Alternatives

DRAFT

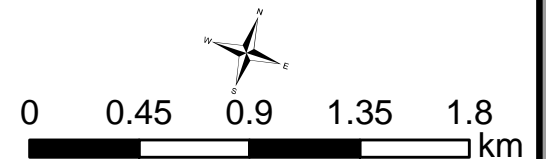
Sources:
Regional Municipality of York, Regional Municipality of Peel, Regional Municipality of Halton, Township of King, City of Vaughan, Town of Caledon, City of Brampton, City of Mississauga, Town of Halton Hills, Town of Milton

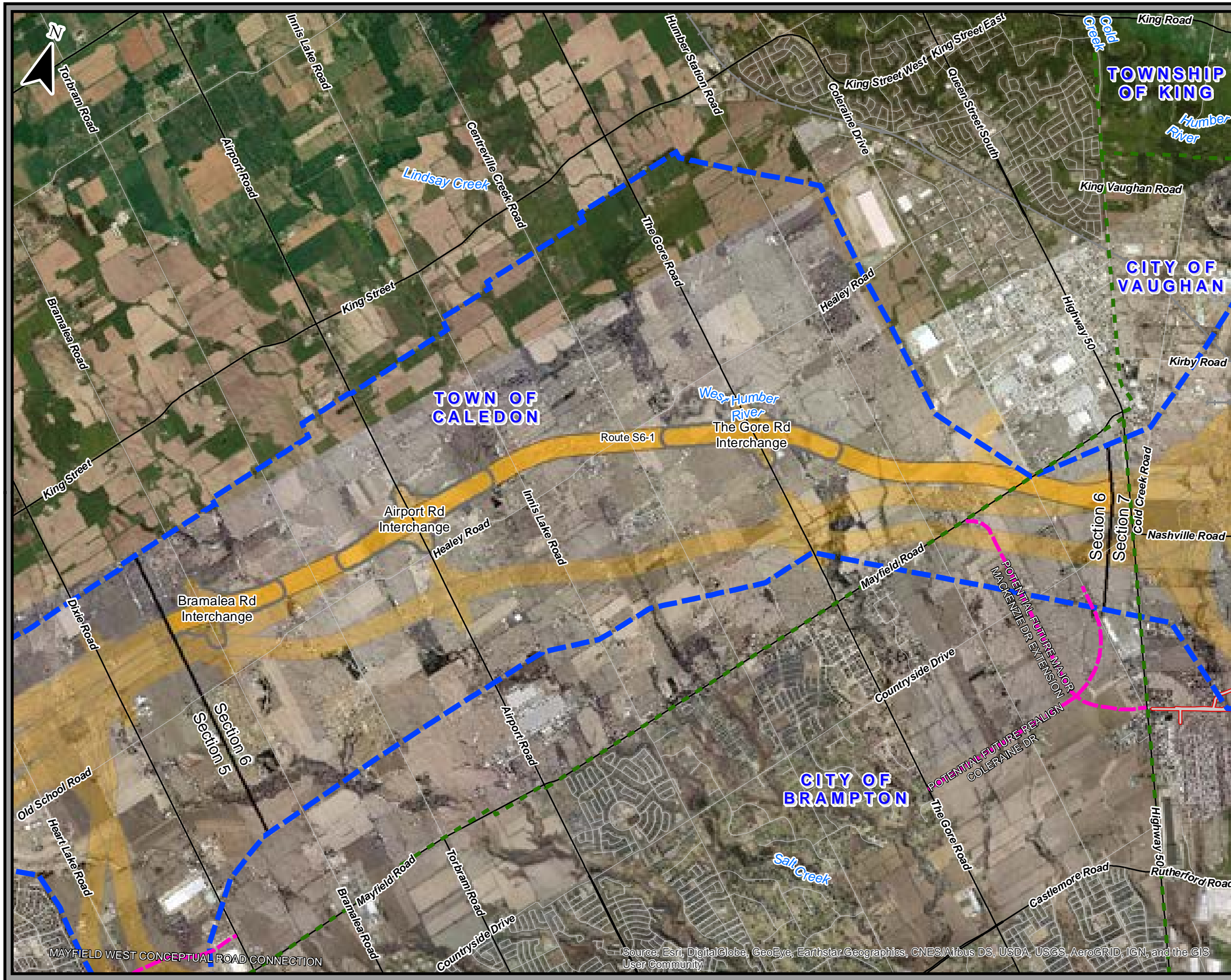
Contains information licensed under the Open Government Licence - Ontario

Alternative Route S5-12

Page 25 of 47

September 2019





GTA West

Legend

- Railway
- Freeway
- 407 ETR
- Future Highway 427 Extension
- Highway
- Arterial Road
- Local Road
- Section Boundary
- Planned Municipal Improvements
- Municipal Boundary
- Route Planning Study Area
- Featured Route Alternative
- Conceptual Interchange Footprint
- Short List of Route Alternatives

DRAFT

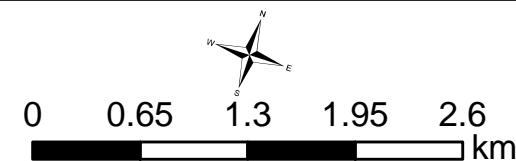
Sources:
Regional Municipality of York, Regional Municipality of Peel, Regional Municipality of Halton, Township of King, City of Vaughan, Town of Caledon, City of Brampton, City of Mississauga, Town of Halton Hills, Town of Milton

Contains information licensed under the Open Government Licence - Ontario

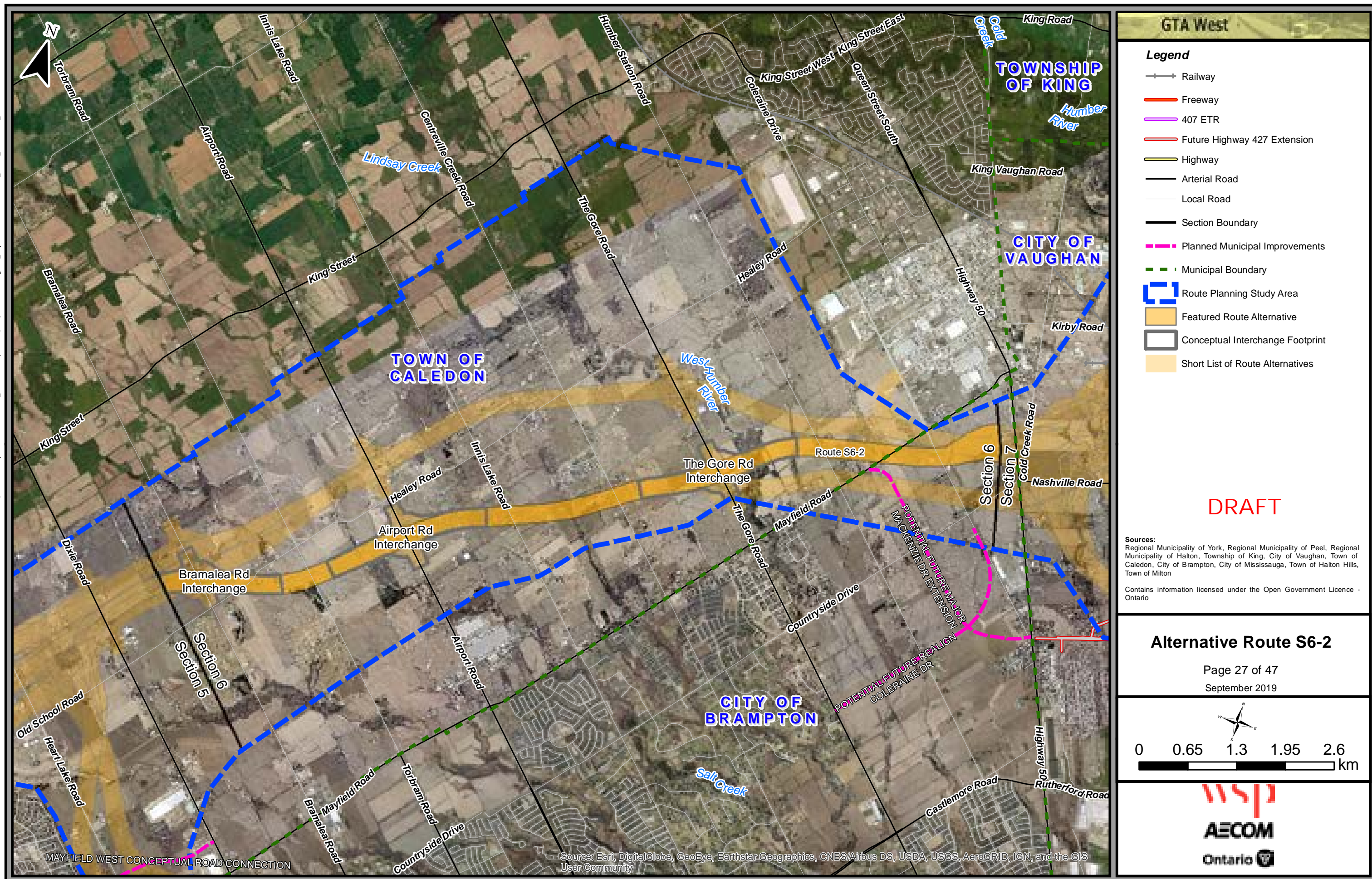
Alternative Route S6-1

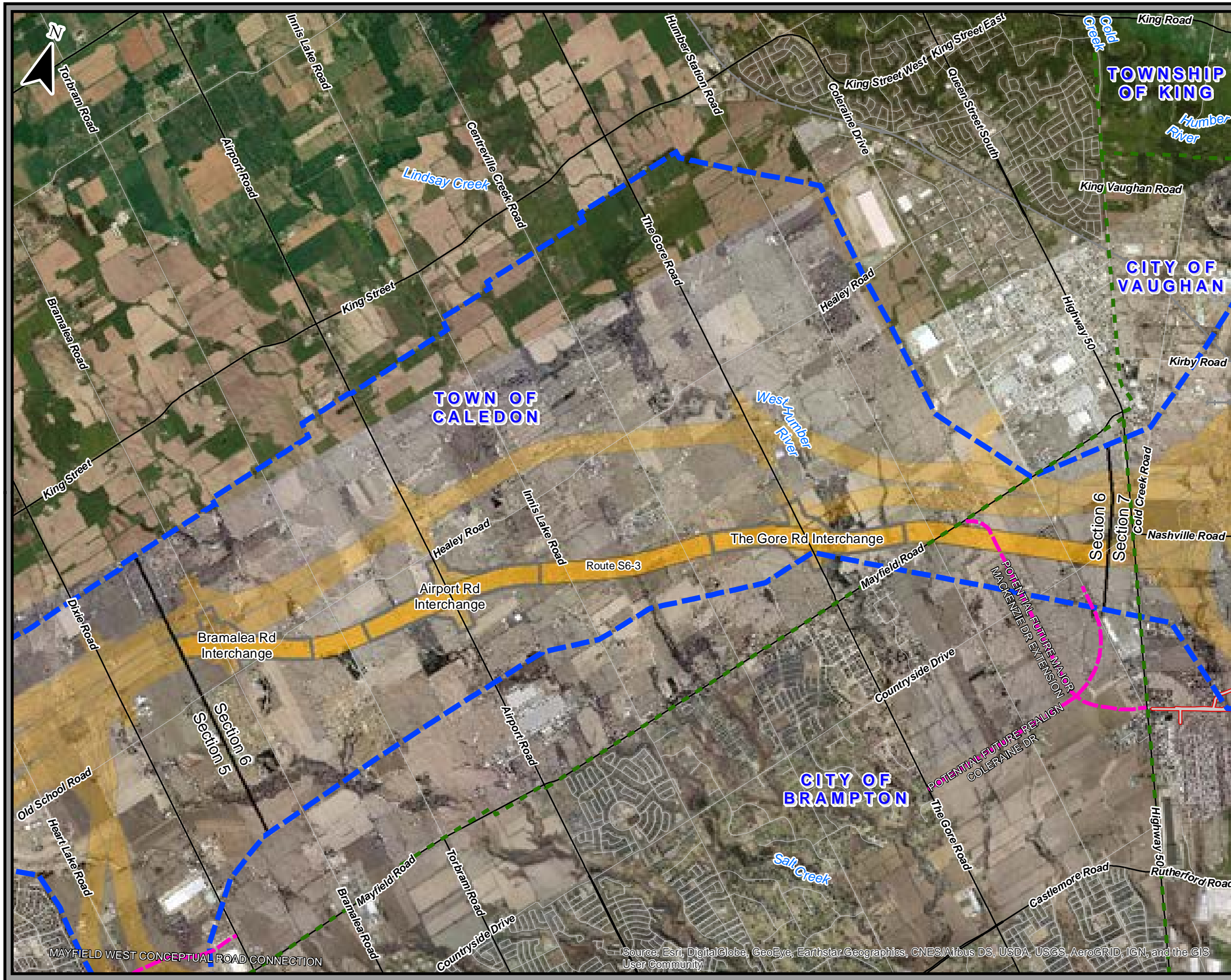
Page 26 of 47

September 2019



WSP
AECOM
Ontario





Source: Esri, DigitalGlobe, GeoEye, Earthstar Geographics, CNES/Airbus DS, USDA, USGS, AeroGRID, IGN, and the GIS User Community

GTA West

Legend

- Railway
- Freeway
- 407 ETR
- Future Highway 427 Extension
- Highway
- Arterial Road
- Local Road
- Section Boundary
- Planned Municipal Improvements
- Municipal Boundary
- Route Planning Study Area
- Featured Route Alternative
- Conceptual Interchange Footprint
- Short List of Route Alternatives

DRAFT

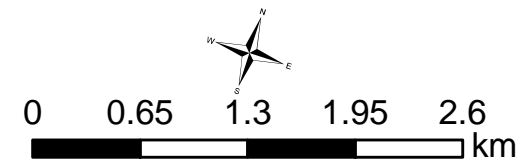
Sources:
Regional Municipality of York, Regional Municipality of Peel, Regional Municipality of Halton, Township of King, City of Vaughan, Town of Caledon, City of Brampton, City of Mississauga, Town of Halton Hills, Town of Milton

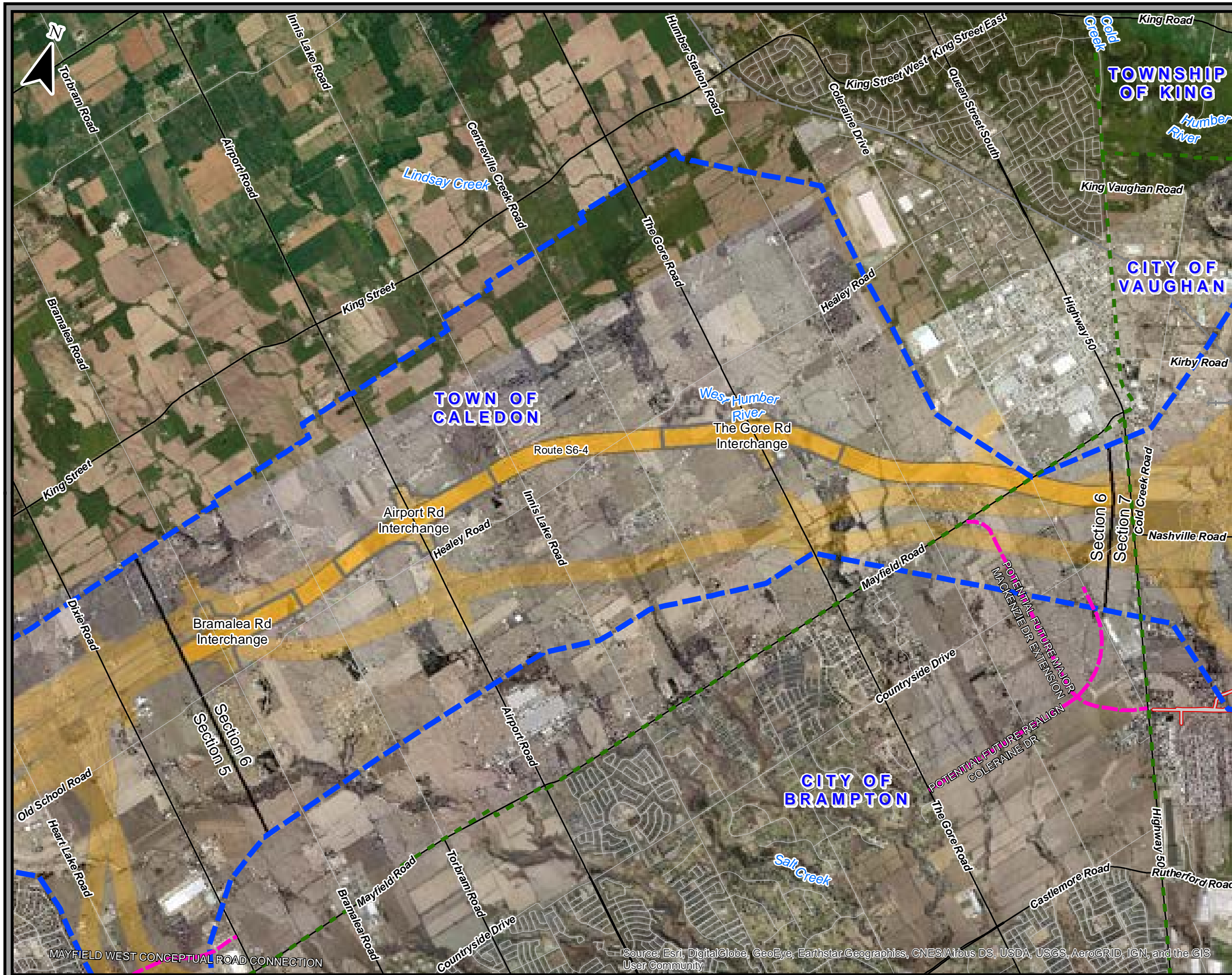
Contains information licensed under the Open Government Licence - Ontario

Alternative Route S6-3

Page 28 of 47

September 2019





GTA West

Legend

- Railway
- Freeway
- 407 ETR
- Future Highway 427 Extension
- Highway
- Arterial Road
- Local Road
- Section Boundary
- Planned Municipal Improvements
- Municipal Boundary
- Route Planning Study Area
- Featured Route Alternative
- Conceptual Interchange Footprint
- Short List of Route Alternatives

DRAFT

Sources:
Regional Municipality of York, Regional Municipality of Peel, Regional Municipality of Halton, Township of King, City of Vaughan, Town of Caledon, City of Brampton, City of Mississauga, Town of Halton Hills, Town of Milton

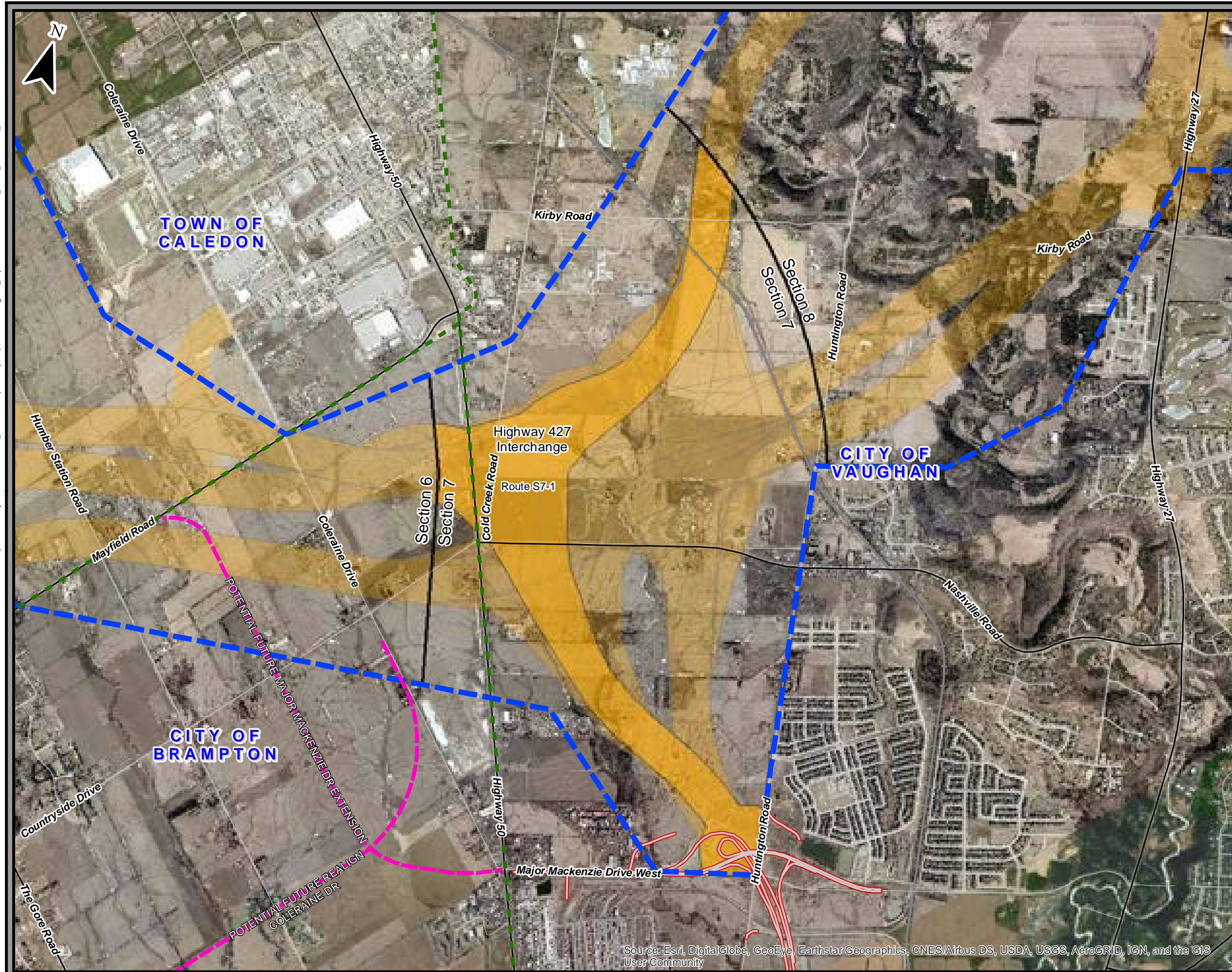
Contains information licensed under the Open Government Licence - Ontario

Alternative Route S6-4

Page 29 of 47
September 2019

0 0.65 1.3 1.95 2.6 km

Source: Esri, DigitalGlobe, GeoEye, Earthstar Geographics, CNES/Airbus DS, USDA, USGS, AeroGRID, IGN, and the GIS User Community



Source: Esri, DigitalGlobe, GeoEye, Earthstar Geographics, CNES/Airbus DS, USDA, USGS, AeroGRID, IGN, and the GIS User Community

GTA West

Legend

- Railway
- Freeway
- 407 ETR
- Future Highway 427 Extension
- Highway
- Arterial Road
- Local Road
- Section Boundary
- Planned Municipal Improvements
- Municipal Boundary
- Route Planning Study Area
- Featured Route Alternative
- Short List of Route Alternatives

DRAFT

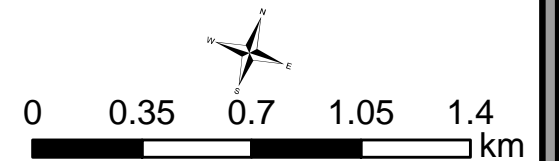
Sources:
Regional Municipality of York, Regional Municipality of Peel, Regional Municipality of Halton, Township of King, City of Vaughan, Town of Caledon, City of Brampton, City of Mississauga, Town of Halton Hills, Town of Milton

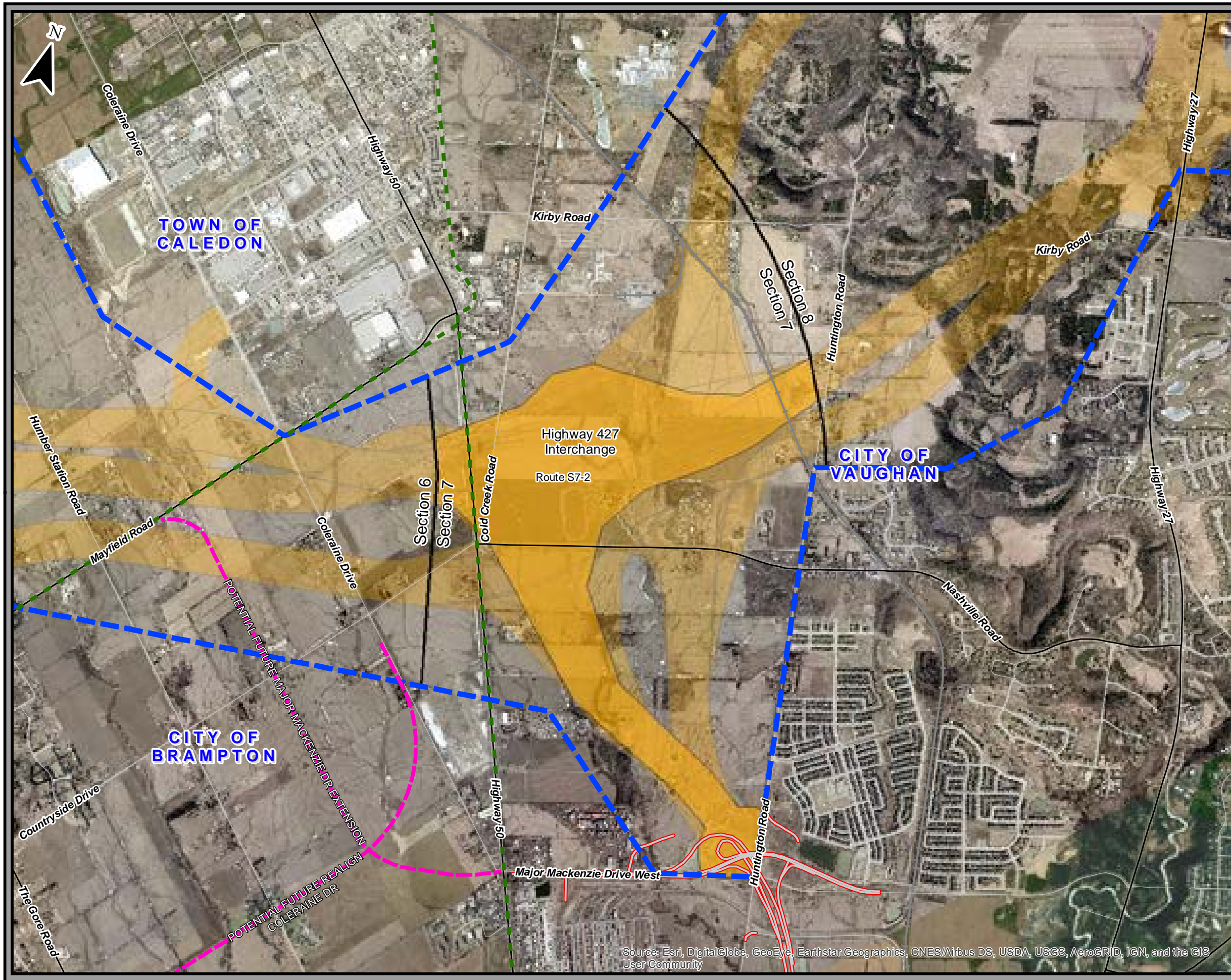
Contains information licensed under the Open Government Licence - Ontario

Alternative Route S7-1

Page 30 of 47

September 2019





GTA West

Legend

- Railway
- Freeway
- 407 ETR
- Future Highway 427 Extension
- Highway
- Arterial Road
- Local Road
- Section Boundary
- Planned Municipal Improvements
- Municipal Boundary
- Route Planning Study Area
- Featured Route Alternative
- Short List of Route Alternatives

DRAFT

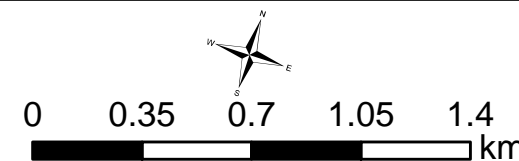
Sources:
Regional Municipality of York, Regional Municipality of Peel, Regional Municipality of Halton, Township of King, City of Vaughan, Town of Caledon, City of Brampton, City of Mississauga, Town of Halton Hills, Town of Milton

Contains information licensed under the Open Government Licence - Ontario

Alternative Route S7-2

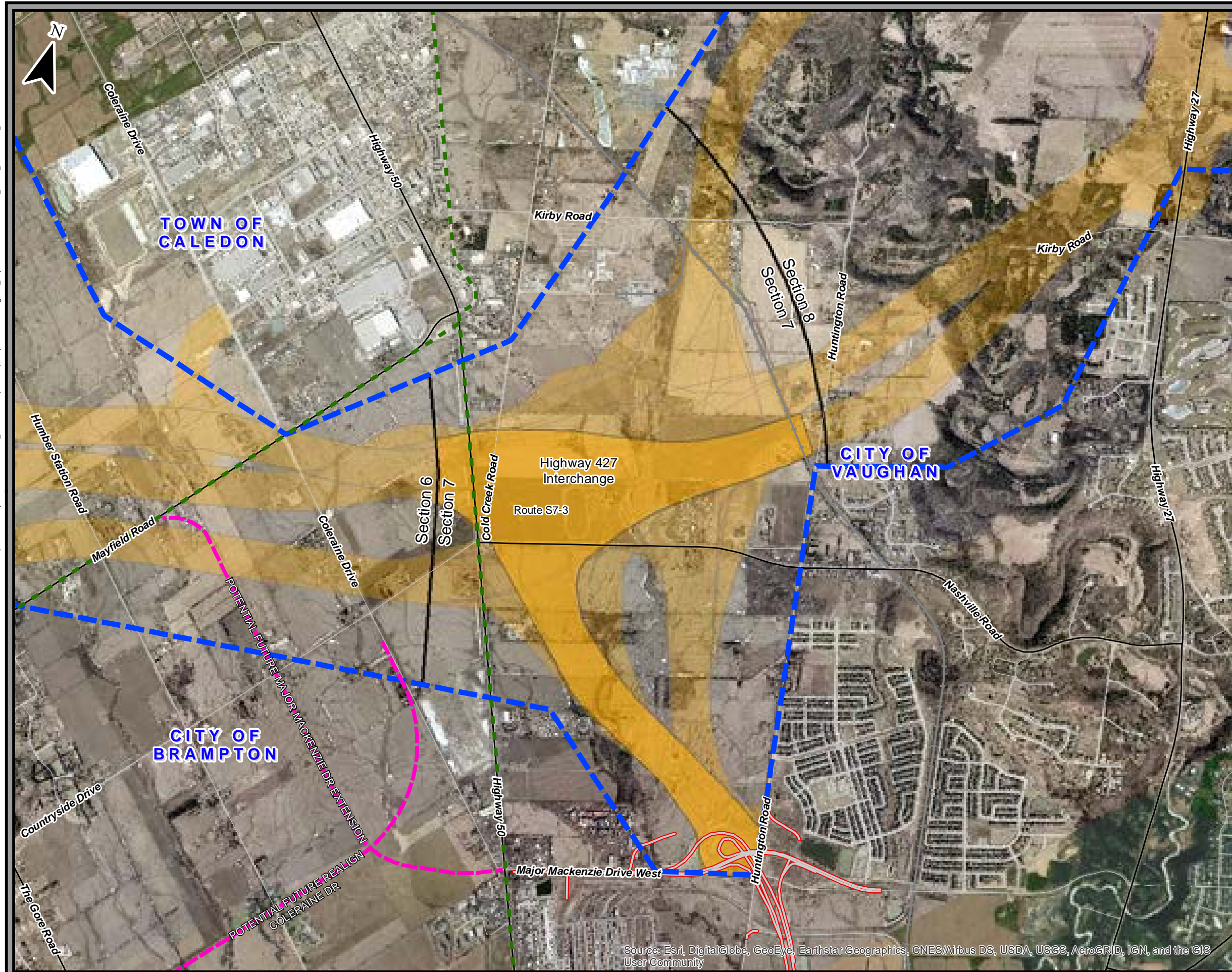
Page 31 of 47

September 2019



WSP
AECOM
Ontario

Source: Esri, DigitalGlobe, GeoEye, Earthstar Geographics, CNES/Airbus DS, USDA, USGS, AeroGRID, IGN, and the GIS User Community



GTA West

Legend

- Railway
- Freeway
- 407 ETR
- Future Highway 427 Extension
- Highway
- Arterial Road
- Local Road
- Section Boundary
- Planned Municipal Improvements
- Municipal Boundary
- Route Planning Study Area
- Featured Route Alternative
- Short List of Route Alternatives

DRAFT

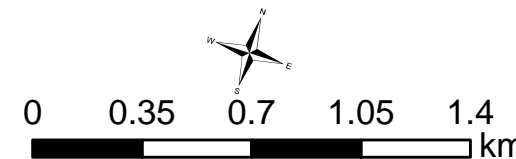
Sources:
Regional Municipality of York, Regional Municipality of Peel, Regional Municipality of Halton, Township of King, City of Vaughan, Town of Caledon, City of Brampton, City of Mississauga, Town of Halton Hills, Town of Milton

Contains information licensed under the Open Government Licence - Ontario

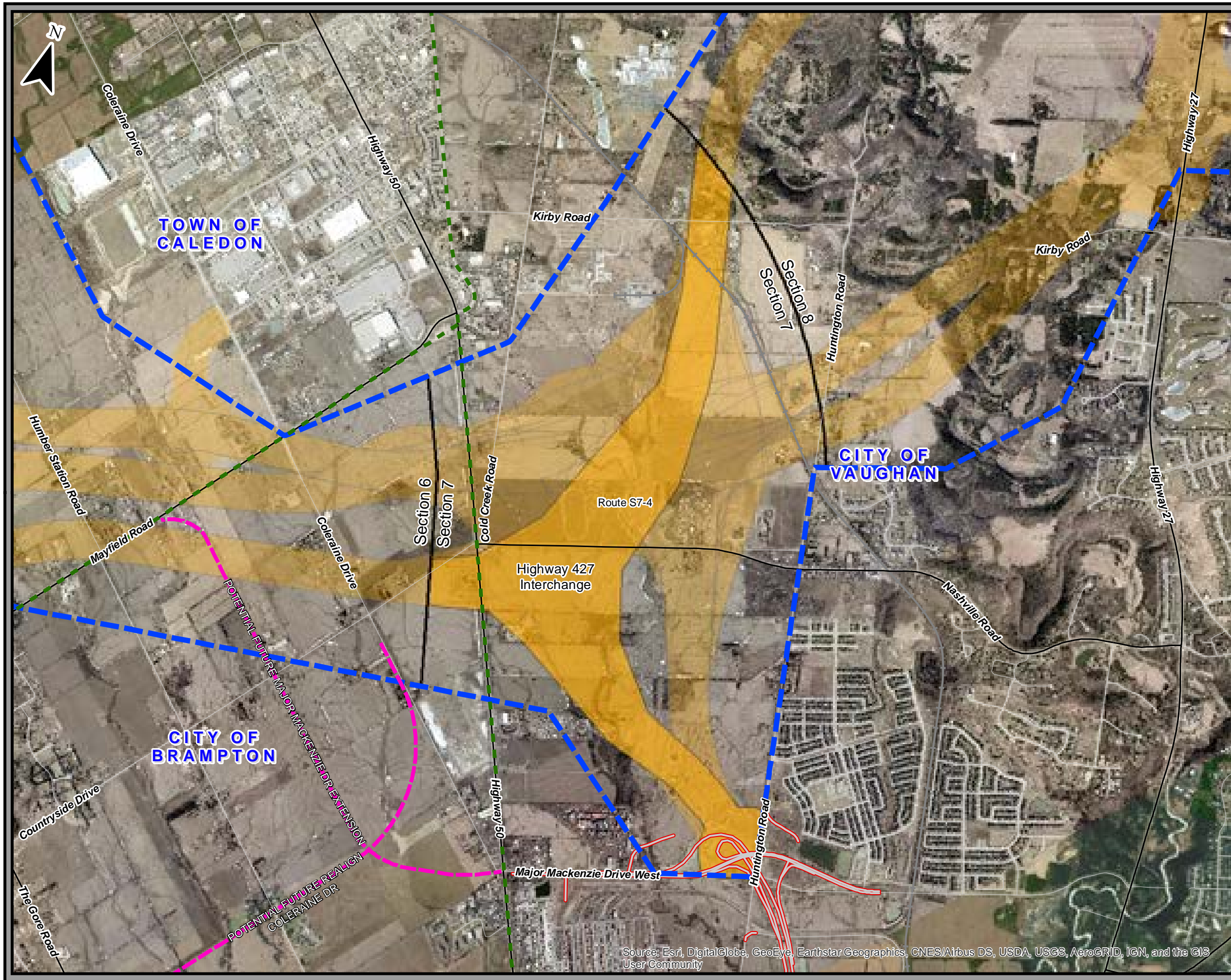
Alternative Route S7-3

Page 32 of 47

September 2019



Source: Esri, DigitalGlobe, GeoEye, Earthstar Geographics, CNES/Airbus DS, USDA, USGS, AeroGRID, IGN, and the GIS User Community



Source: Esri, DigitalGlobe, GeoEye, Earthstar Geographics, CNES/Airbus DS, USDA, USGS, AeroGRID, IGN, and the GIS User Community

GTA West

Legend

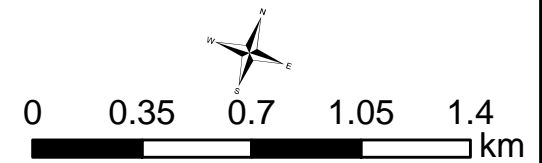
- Railway
- Freeway
- 407 ETR
- Future Highway 427 Extension
- Highway
- Arterial Road
- Local Road
- Section Boundary
- Planned Municipal Improvements
- Municipal Boundary
- Route Planning Study Area
- Featured Route Alternative
- Short List of Route Alternatives

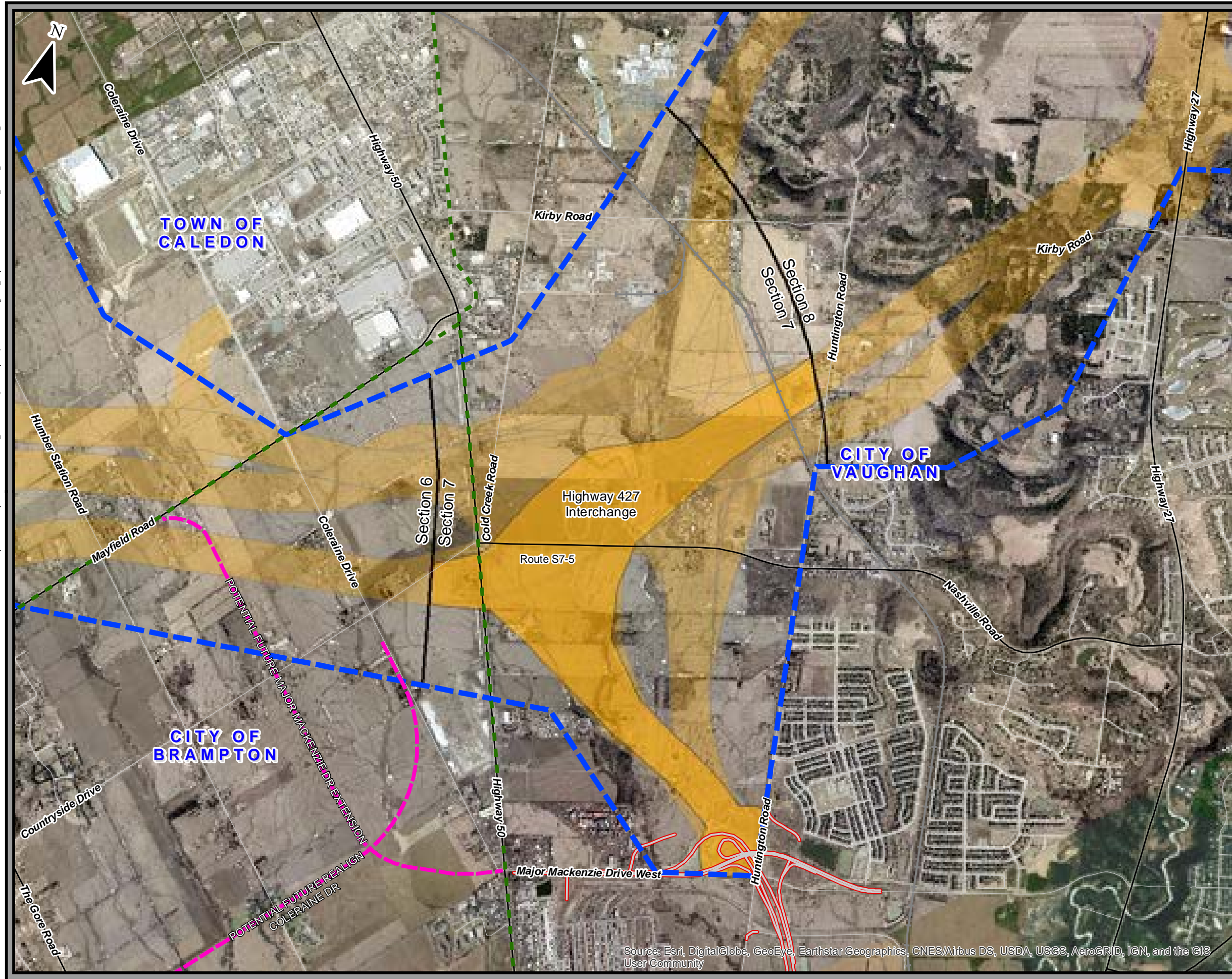
DRAFT

Sources:
Regional Municipality of York, Regional Municipality of Peel, Regional Municipality of Halton, Township of King, City of Vaughan, Town of Caledon, City of Brampton, City of Mississauga, Town of Halton Hills, Town of Milton
Contains information licensed under the Open Government Licence - Ontario

Alternative Route S7-4

Page 33 of 47
September 2019





GTA West

Legend

- Railway
- Freeway
- 407 ETR
- Future Highway 427 Extension
- Highway
- Arterial Road
- Local Road
- Section Boundary
- Planned Municipal Improvements
- Municipal Boundary
- Route Planning Study Area
- Featured Route Alternative
- Short List of Route Alternatives

DRAFT

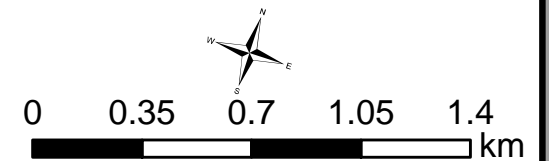
Sources:
Regional Municipality of York, Regional Municipality of Peel, Regional Municipality of Halton, Township of King, City of Vaughan, Town of Caledon, City of Brampton, City of Mississauga, Town of Halton Hills, Town of Milton

Contains information licensed under the Open Government Licence - Ontario

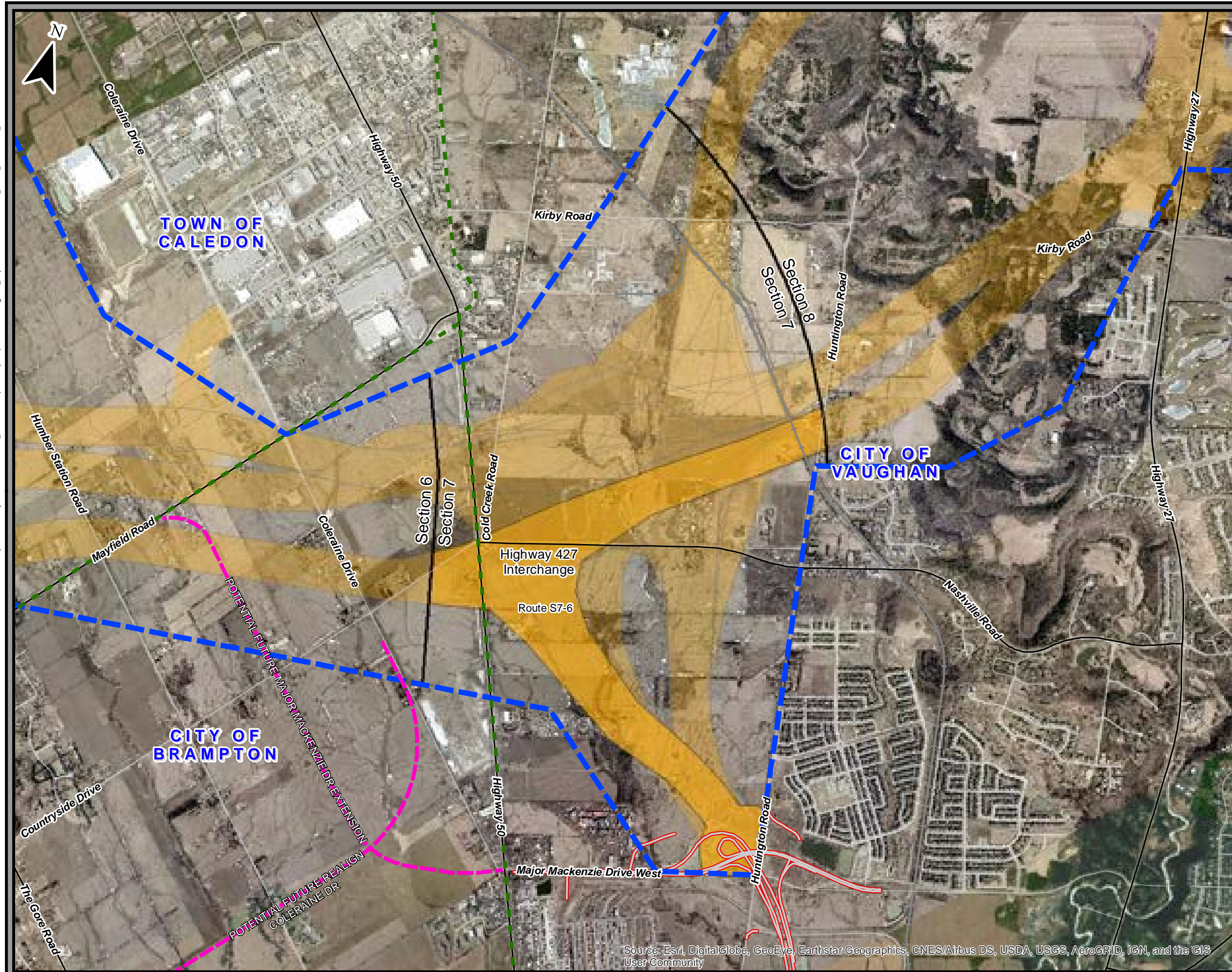
Alternative Route S7-5

Page 34 of 47

September 2019



Source: Esri, DigitalGlobe, GeoEye, Earthstar Geographics, CNES/Airbus DS, USDA, USGS, AeroGRID, IGN, and the GIS User Community



GTA West

Legend

- Railway
- Freeway
- 407 ETR
- Future Highway 427 Extension
- Highway
- Arterial Road
- Local Road
- Section Boundary
- Planned Municipal Improvements
- Municipal Boundary
- Route Planning Study Area
- Featured Route Alternative
- Short List of Route Alternatives

DRAFT

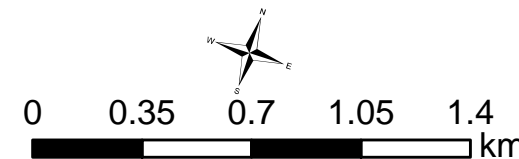
Sources:
Regional Municipality of York, Regional Municipality of Peel, Regional Municipality of Halton, Township of King, City of Vaughan, Town of Caledon, City of Brampton, City of Mississauga, Town of Halton Hills, Town of Milton

Contains information licensed under the Open Government Licence - Ontario

Alternative Route S7-6

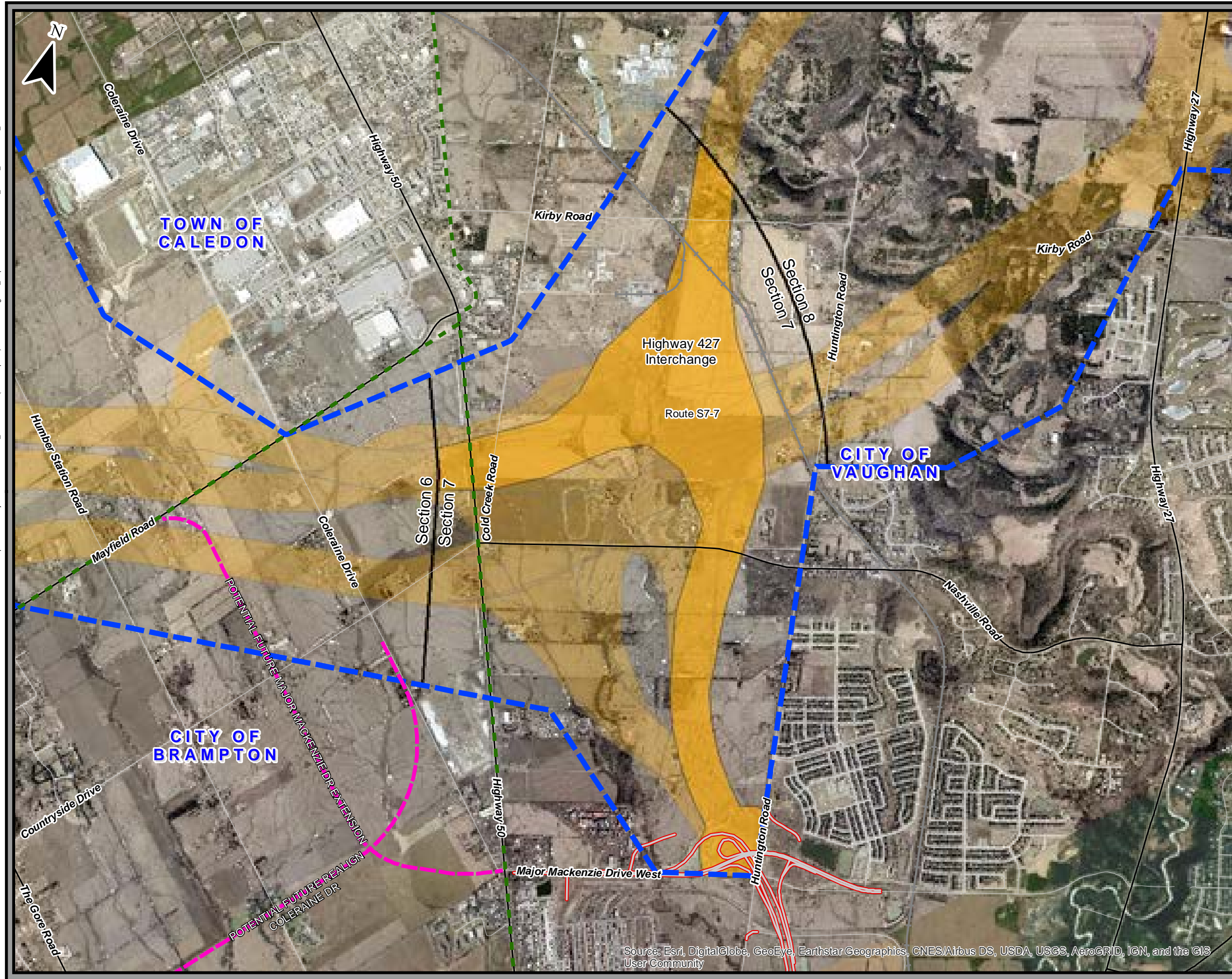
Page 35 of 47

September 2019



WSP
AECOM
Ontario

Source: Esri, DigitalGlobe, GeoEye, Earthstar Geographics, CNES/Airbus DS, USDA, USGS, AeroGRID, IGN, and the GIS User Community



Source: Esri, DigitalGlobe, GeoEye, Earthstar Geographics, CNES/Airbus DS, USDA, USGS, AeroGRID, IGN, and the GIS User Community

GTA West

Legend

- Railway
- Freeway
- 407 ETR
- Future Highway 427 Extension
- Highway
- Arterial Road
- Local Road
- Section Boundary
- Planned Municipal Improvements
- Municipal Boundary
- Route Planning Study Area
- Featured Route Alternative
- Short List of Route Alternatives

DRAFT

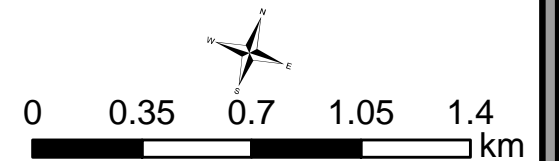
Sources:
Regional Municipality of York, Regional Municipality of Peel, Regional Municipality of Halton, Township of King, City of Vaughan, Town of Caledon, City of Brampton, City of Mississauga, Town of Halton Hills, Town of Milton

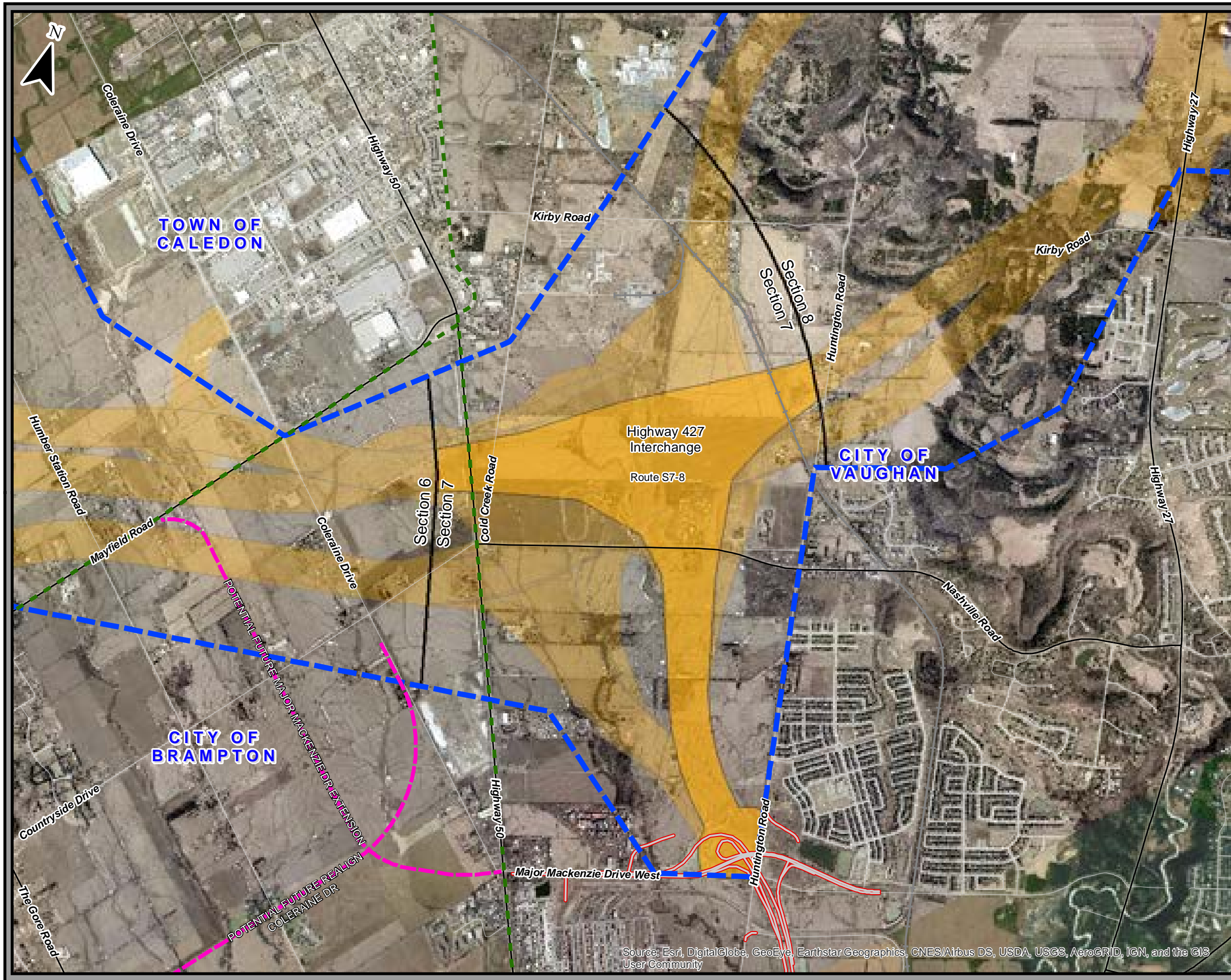
Contains information licensed under the Open Government Licence - Ontario

Alternative Route S7-7

Page 36 of 47

September 2019





Source: Esri, DigitalGlobe, GeoEye, Earthstar Geographics, CNES/Airbus DS, USDA, USGS, AeroGRID, IGN, and the GIS User Community

GTA West

Legend

- Railway
- Freeway
- 407 ETR
- Future Highway 427 Extension
- Highway
- Arterial Road
- Local Road
- Section Boundary
- Planned Municipal Improvements
- Municipal Boundary
- Route Planning Study Area
- Featured Route Alternative
- Short List of Route Alternatives

DRAFT

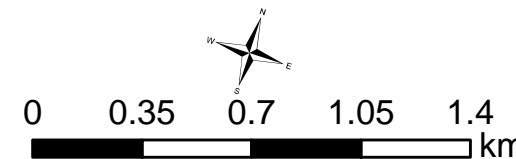
Sources:
Regional Municipality of York, Regional Municipality of Peel, Regional Municipality of Halton, Township of King, City of Vaughan, Town of Caledon, City of Brampton, City of Mississauga, Town of Halton Hills, Town of Milton

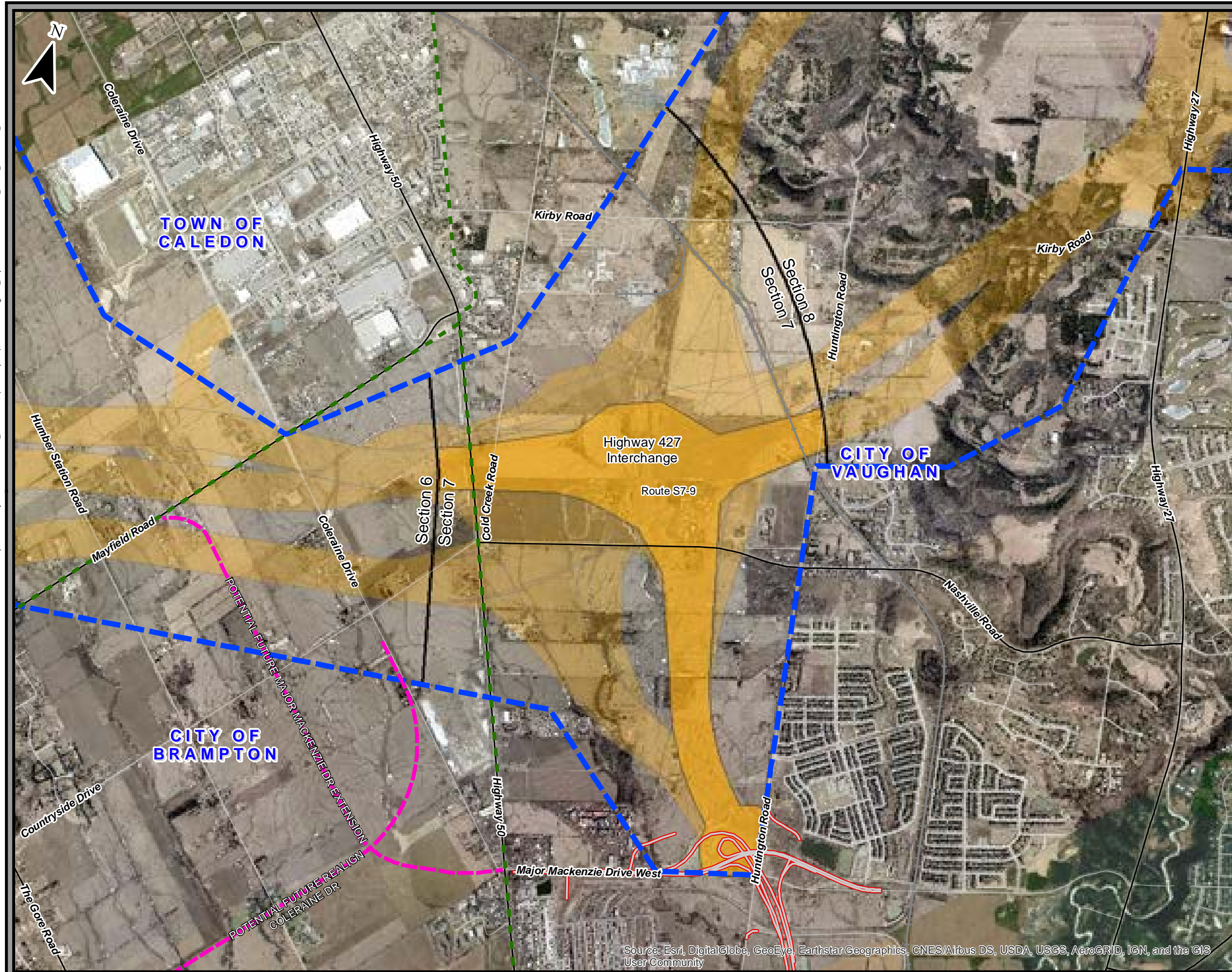
Contains information licensed under the Open Government Licence - Ontario

Alternative Route S7-8

Page 37 of 47

September 2019





Source: Esri, DigitalGlobe, GeoEye, Earthstar Geographics, CNES/Airbus DS, USDA, USGS, AeroGRID, IGN, and the GIS User Community

GTA West

Legend

- Railway
- Freeway
- 407 ETR
- Future Highway 427 Extension
- Highway
- Arterial Road
- Local Road
- Section Boundary
- Planned Municipal Improvements
- Municipal Boundary
- Route Planning Study Area
- Featured Route Alternative
- Short List of Route Alternatives

DRAFT

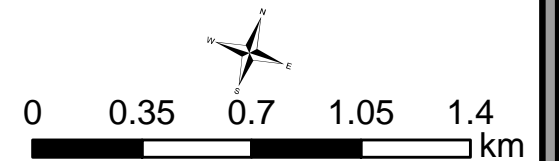
Sources:
Regional Municipality of York, Regional Municipality of Peel, Regional Municipality of Halton, Township of King, City of Vaughan, Town of Caledon, City of Brampton, City of Mississauga, Town of Halton Hills, Town of Milton

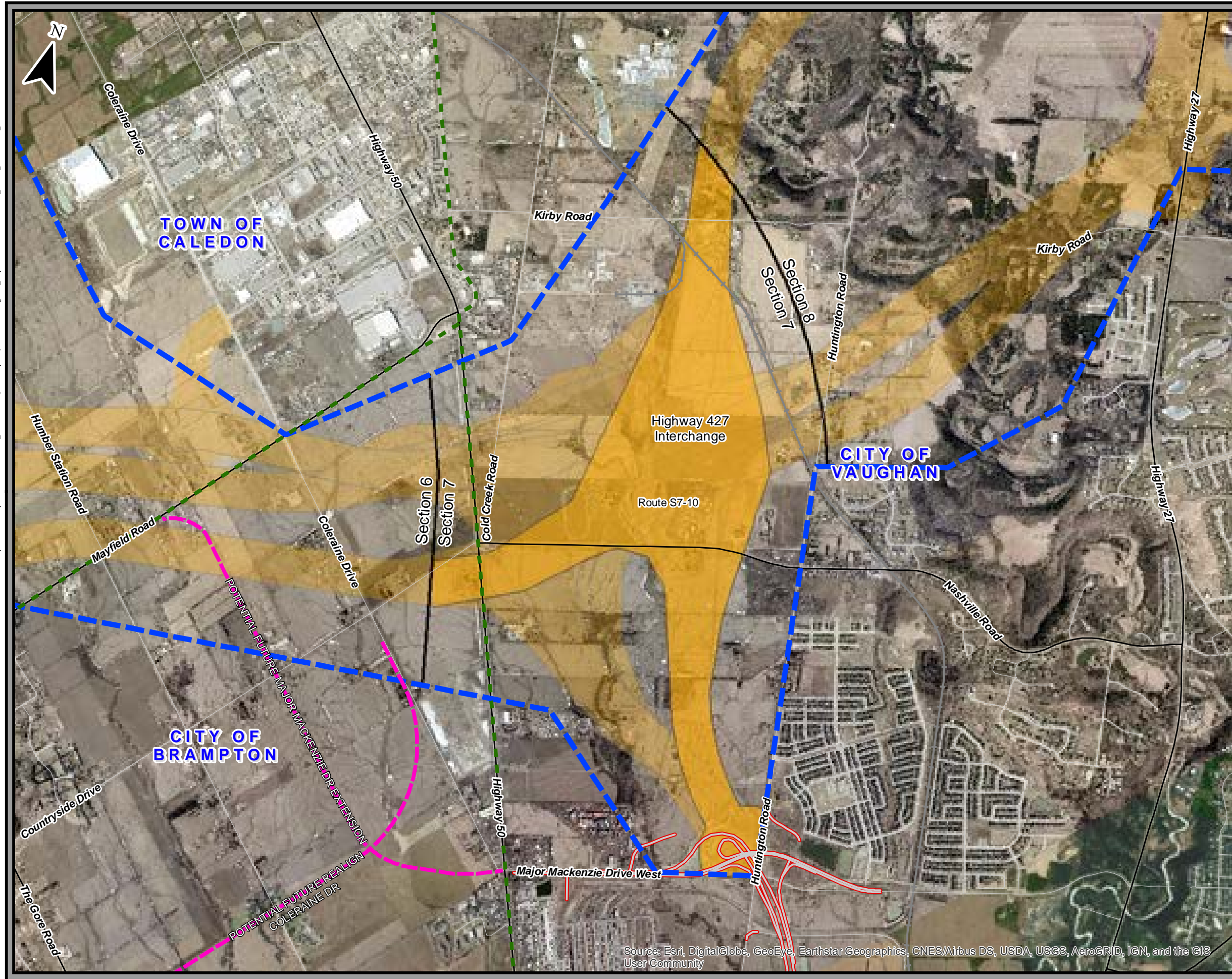
Contains information licensed under the Open Government Licence - Ontario

Alternative Route S7-9

Page 38 of 47

September 2019





Source: Esri, DigitalGlobe, GeoEye, Earthstar Geographics, CNES/Airbus DS, USDA, USGS, AeroGRID, IGN, and the GIS User Community

GTA West

Legend

- Railway
- Freeway
- 407 ETR
- Future Highway 427 Extension
- Highway
- Arterial Road
- Local Road
- Section Boundary
- Planned Municipal Improvements
- Municipal Boundary
- Route Planning Study Area
- Featured Route Alternative
- Short List of Route Alternatives

DRAFT

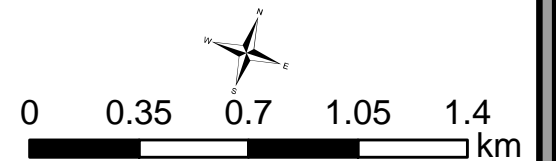
Sources:
Regional Municipality of York, Regional Municipality of Peel, Regional Municipality of Halton, Township of King, City of Vaughan, Town of Caledon, City of Brampton, City of Mississauga, Town of Halton Hills, Town of Milton

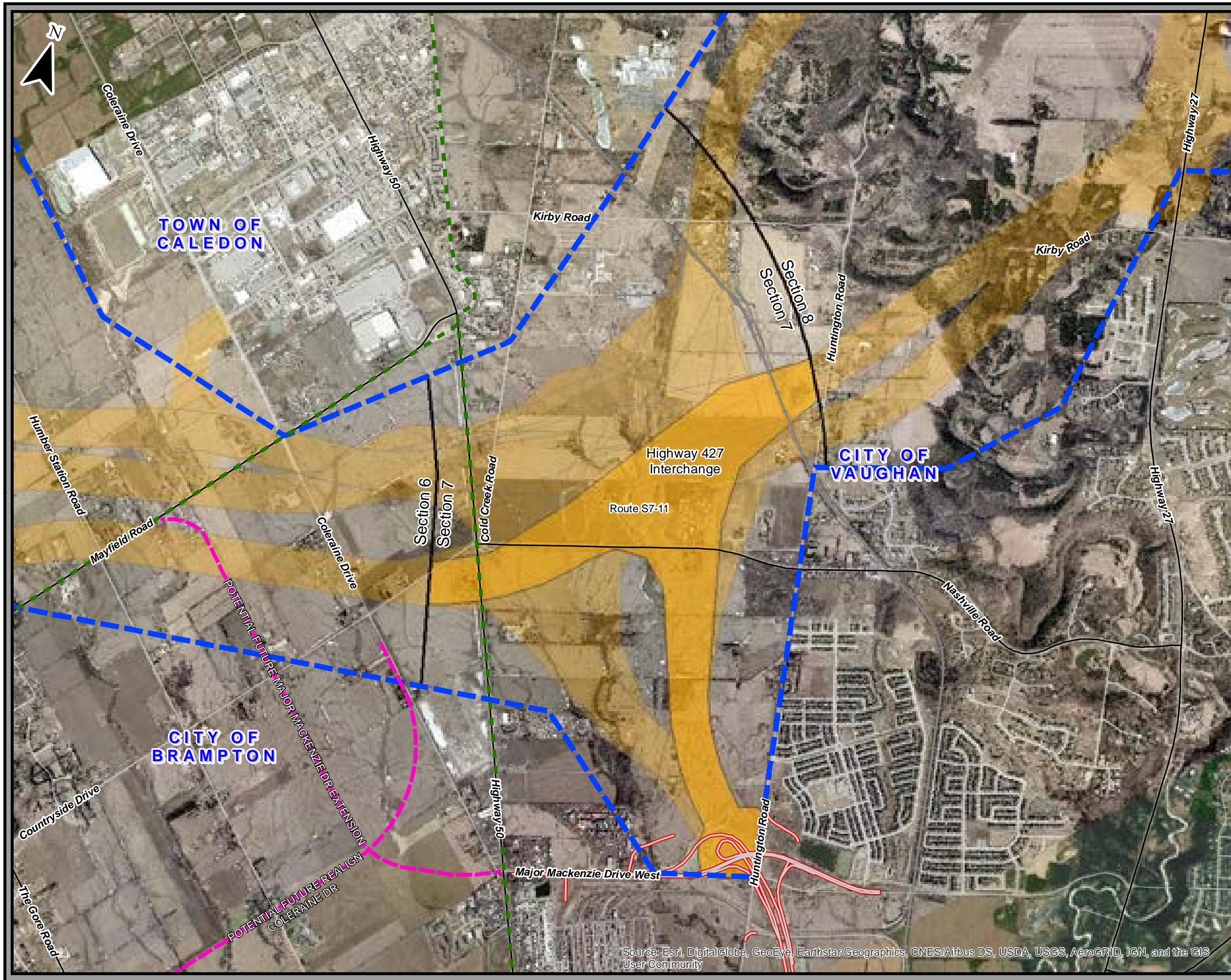
Contains information licensed under the Open Government Licence - Ontario

Alternative Route S7-10

Page 39 of 47

September 2019





Source: Esri, DigitalGlobe, GeoEye, Earthstar Geographics, CNES/Airbus DS, USDA, USGS, AeroGRID, IGN, and the GIS User Community

GTA West

Legend

- Railway
- Freeway
- 407 ETR
- Future Highway 427 Extension
- Highway
- Arterial Road
- Local Road
- Section Boundary
- Planned Municipal Improvements
- Municipal Boundary
- Route Planning Study Area
- Featured Route Alternative
- Short List of Route Alternatives

DRAFT

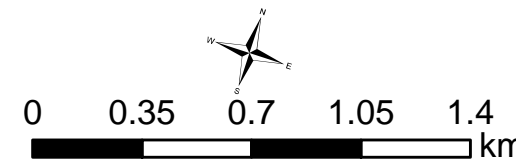
Sources:
Regional Municipality of York, Regional Municipality of Peel, Regional Municipality of Halton, Township of King, City of Vaughan, Town of Caledon, City of Brampton, City of Mississauga, Town of Halton Hills, Town of Milton

Contains information licensed under the Open Government Licence - Ontario

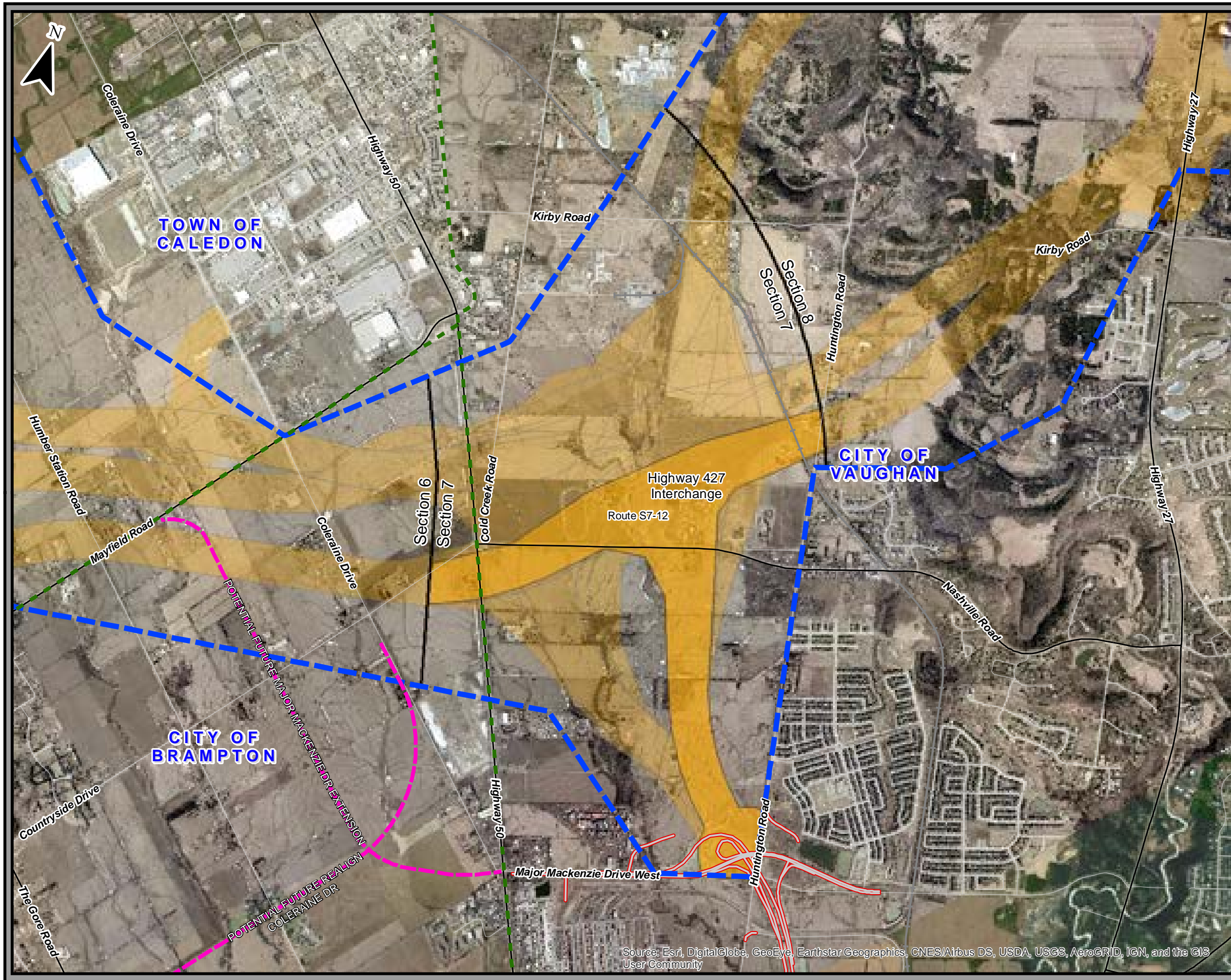
Alternative Route S7-11

Page 40 of 47

September 2019



WSP
AECOM
Ontario



Source: Esri, DigitalGlobe, GeoEye, Earthstar Geographics, CNES/Airbus DS, USDA, USGS, AeroGRID, IGN, and the GIS User Community

GTA West

Legend

- Railway
- Freeway
- 407 ETR
- Future Highway 427 Extension
- Highway
- Arterial Road
- Local Road
- Section Boundary
- Planned Municipal Improvements
- Municipal Boundary
- Route Planning Study Area
- Featured Route Alternative
- Short List of Route Alternatives

DRAFT

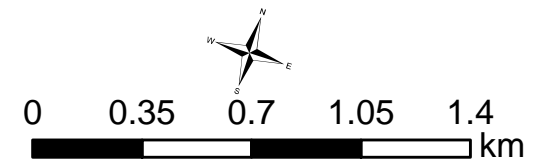
Sources:
Regional Municipality of York, Regional Municipality of Peel, Regional Municipality of Halton, Township of King, City of Vaughan, Town of Caledon, City of Brampton, City of Mississauga, Town of Halton Hills, Town of Milton

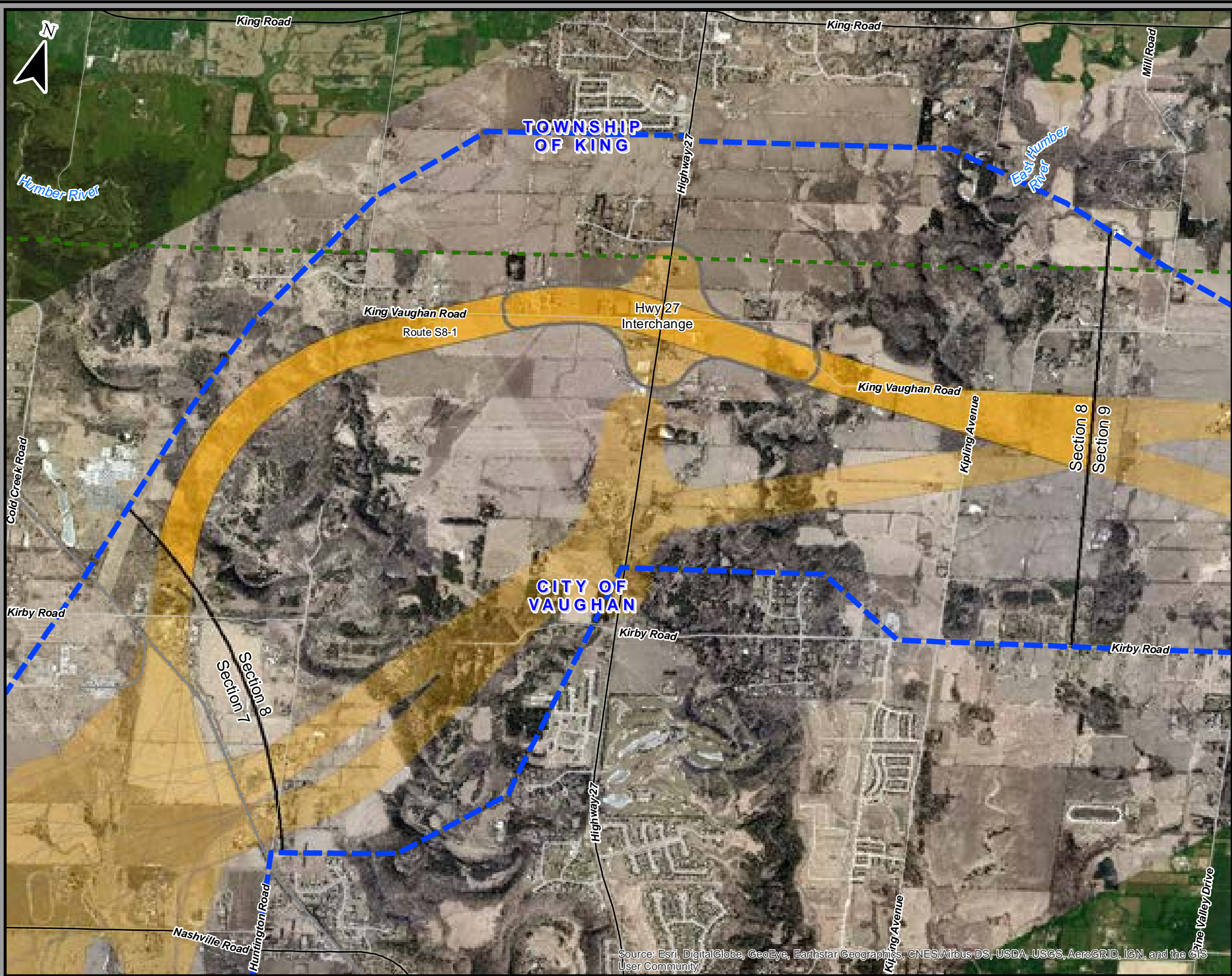
Contains information licensed under the Open Government Licence - Ontario

Alternative Route S7-12

Page 41 of 47

September 2019





Source: Esri, DigitalGlobe, GeoEye, Earthstar Geographics, CNES/Airbus DS, USDA, USGS, AeroGRID, IGN, and the GIS User Community

GTA West

Legend

- Railway
- Freeway
- 407 ETR
- Future Highway 427 Extension
- Highway
- Arterial Road
- Local Road
- Section Boundary
- Planned Municipal Improvements
- Municipal Boundary
- Route Planning Study Area
- Featured Route Alternative
- Conceptual Interchange Footprint
- Short List of Route Alternatives

DRAFT

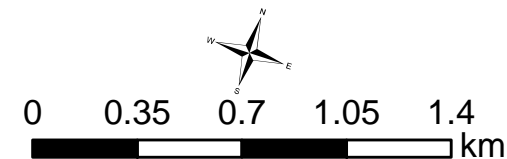
Sources:
Regional Municipality of York, Regional Municipality of Peel, Regional Municipality of Halton, Township of King, City of Vaughan, Town of Caledon, City of Brampton, City of Mississauga, Town of Halton Hills, Town of Milton

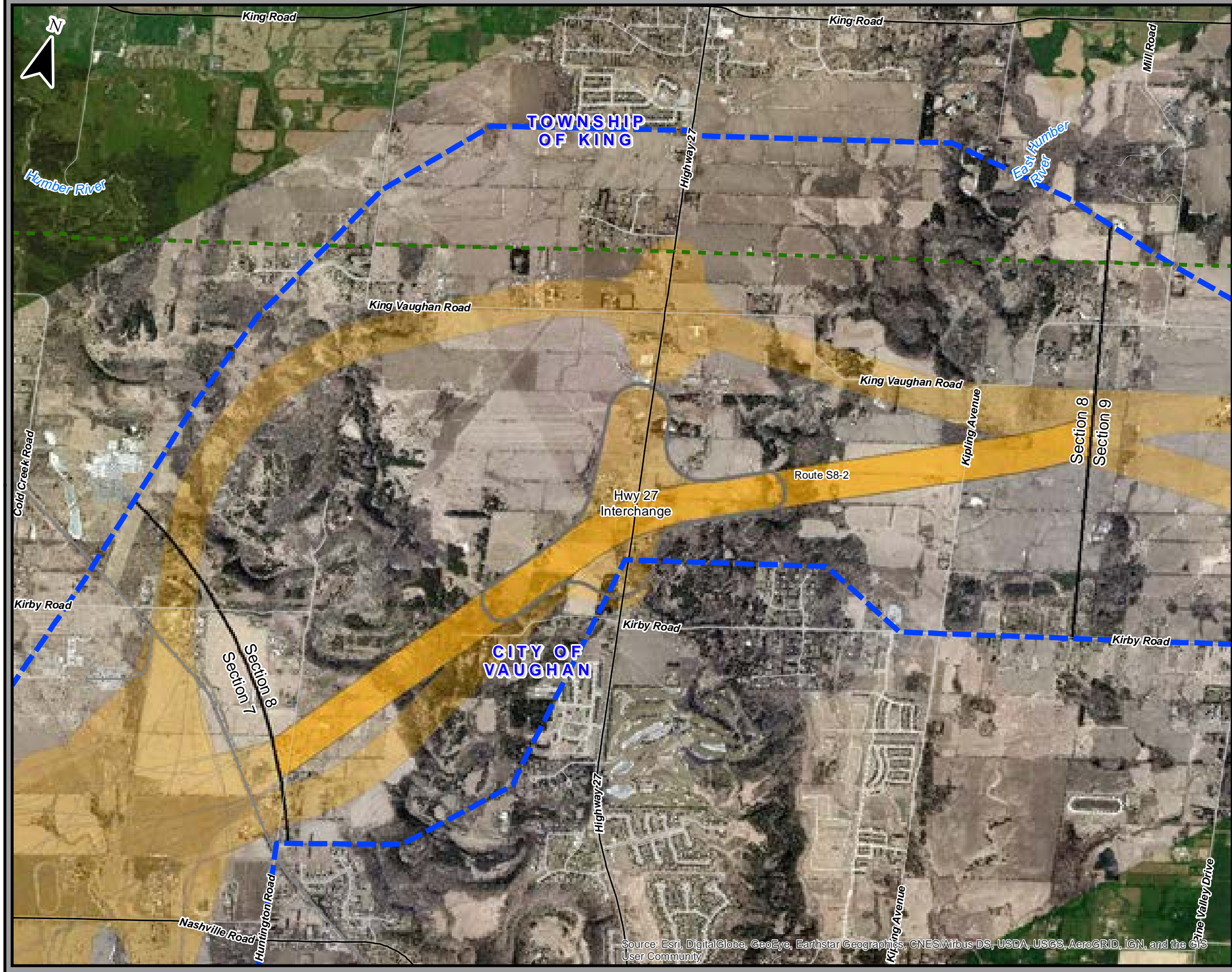
Contains information licensed under the Open Government Licence - Ontario

Alternative Route S8-1

Page 42 of 47

September 2019





Source: Esri, DigitalGlobe, GeoEye, Earthstar Geographics, CNES/Airbus DS, USDA, USGS, AeroGRID, IGN, and the GIS User Community

GTA West

Legend

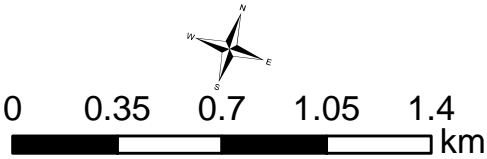
- Railway
- Freeway
- 407 ETR
- Future Highway 427 Extension
- Highway
- Arterial Road
- Local Road
- Section Boundary
- Planned Municipal Improvements
- Municipal Boundary
- Route Planning Study Area
- Featured Route Alternative
- Conceptual Interchange Footprint
- Short List of Route Alternatives

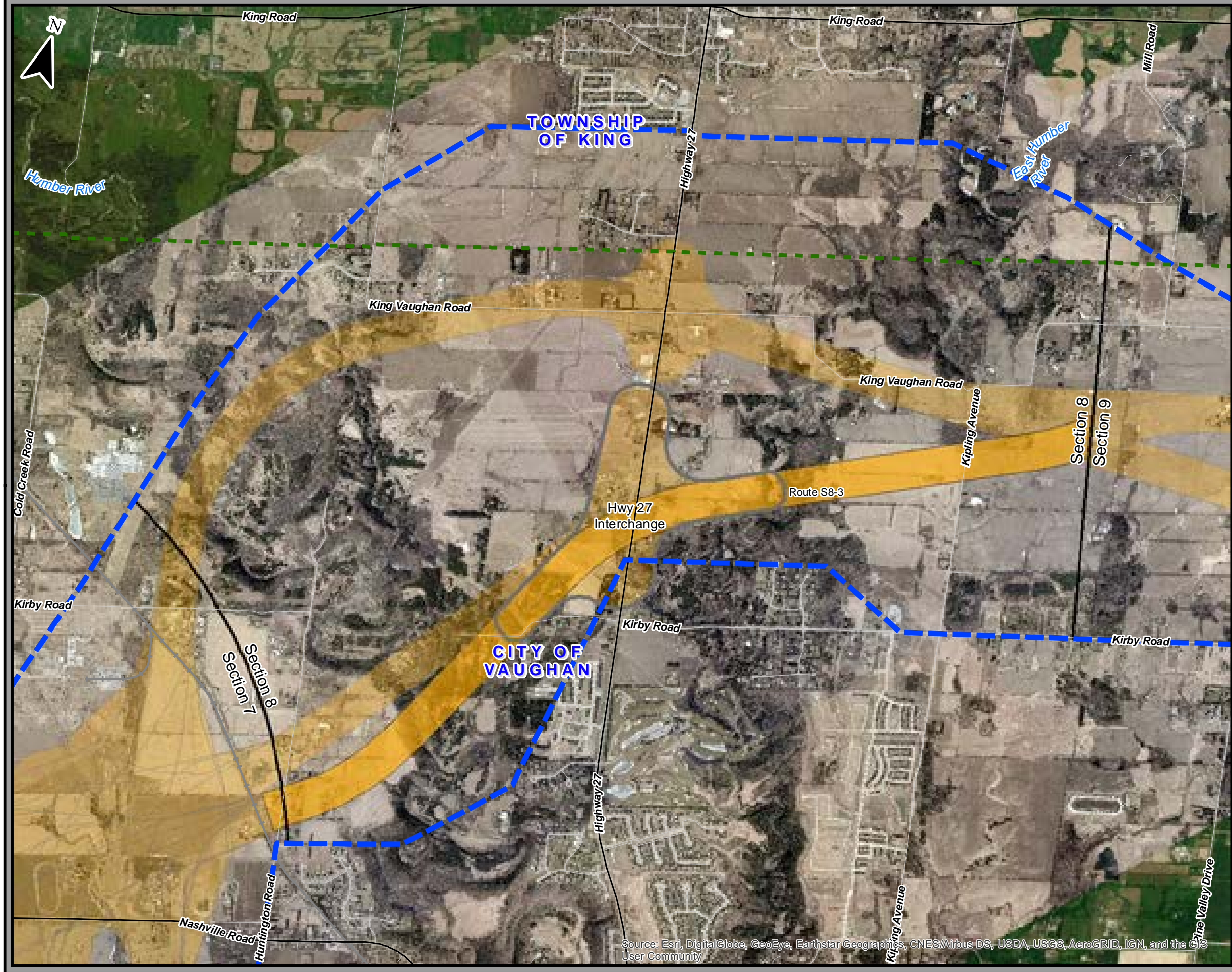
DRAFT

Sources:
Regional Municipality of York, Regional Municipality of Peel, Regional Municipality of Halton, Township of King, City of Vaughan, Town of Caledon, City of Brampton, City of Mississauga, Town of Halton Hills, Town of Milton
Contains information licensed under the Open Government Licence - Ontario

Alternative Route S8-2

Page 43 of 47
September 2019





GTA West

Legend

- Railway
- Freeway
- 407 ETR
- Future Highway 427 Extension
- Highway
- Arterial Road
- Local Road
- Section Boundary
- Planned Municipal Improvements
- Municipal Boundary
- Route Planning Study Area
- Featured Route Alternative
- Conceptual Interchange Footprint
- Short List of Route Alternatives

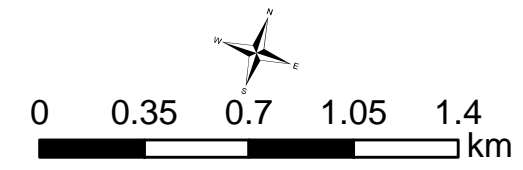
DRAFT

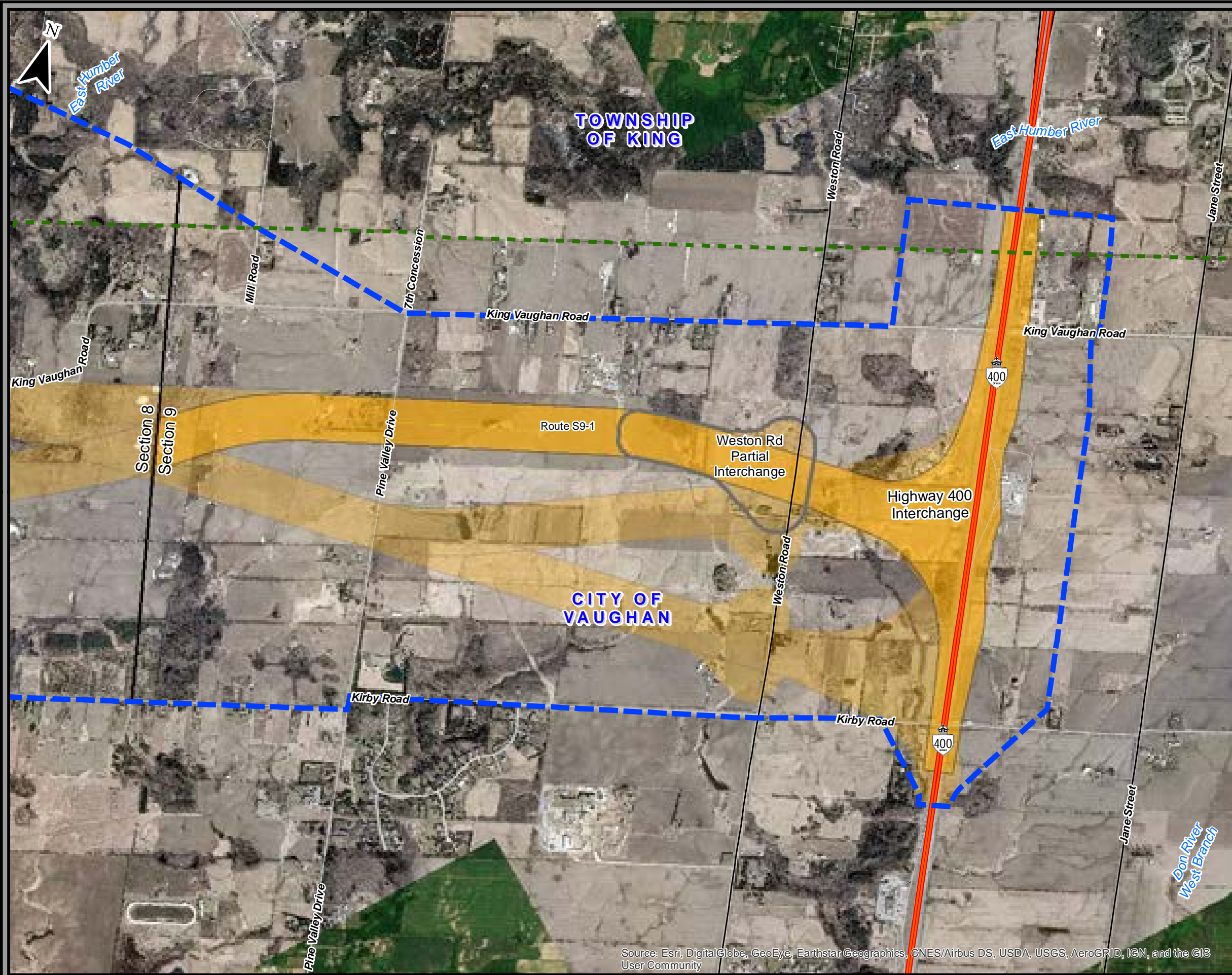
Sources:
Regional Municipality of York, Regional Municipality of Peel, Regional Municipality of Halton, Township of King, City of Vaughan, Town of Caledon, City of Brampton, City of Mississauga, Town of Halton Hills, Town of Milton

Contains information licensed under the Open Government Licence - Ontario

Alternative Route S8-3

Page 44 of 47
September 2019





Source: Esri, DigitalGlobe, GeoEye, Earthstar Geographics, CNES/Airbus DS, USDA, USGS, AeroGRID, IGN, and the GIS User Community

GTA West

Legend

- Railway
- Freeway
- 407 ETR
- Future Highway 427 Extension
- Highway
- Arterial Road
- Local Road
- Section Boundary
- Planned Municipal Improvements
- Municipal Boundary
- Route Planning Study Area
- Featured Route Alternative
- Conceptual Interchange Footprint
- Short List of Route Alternatives

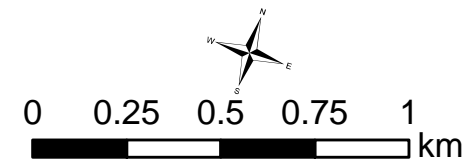
DRAFT

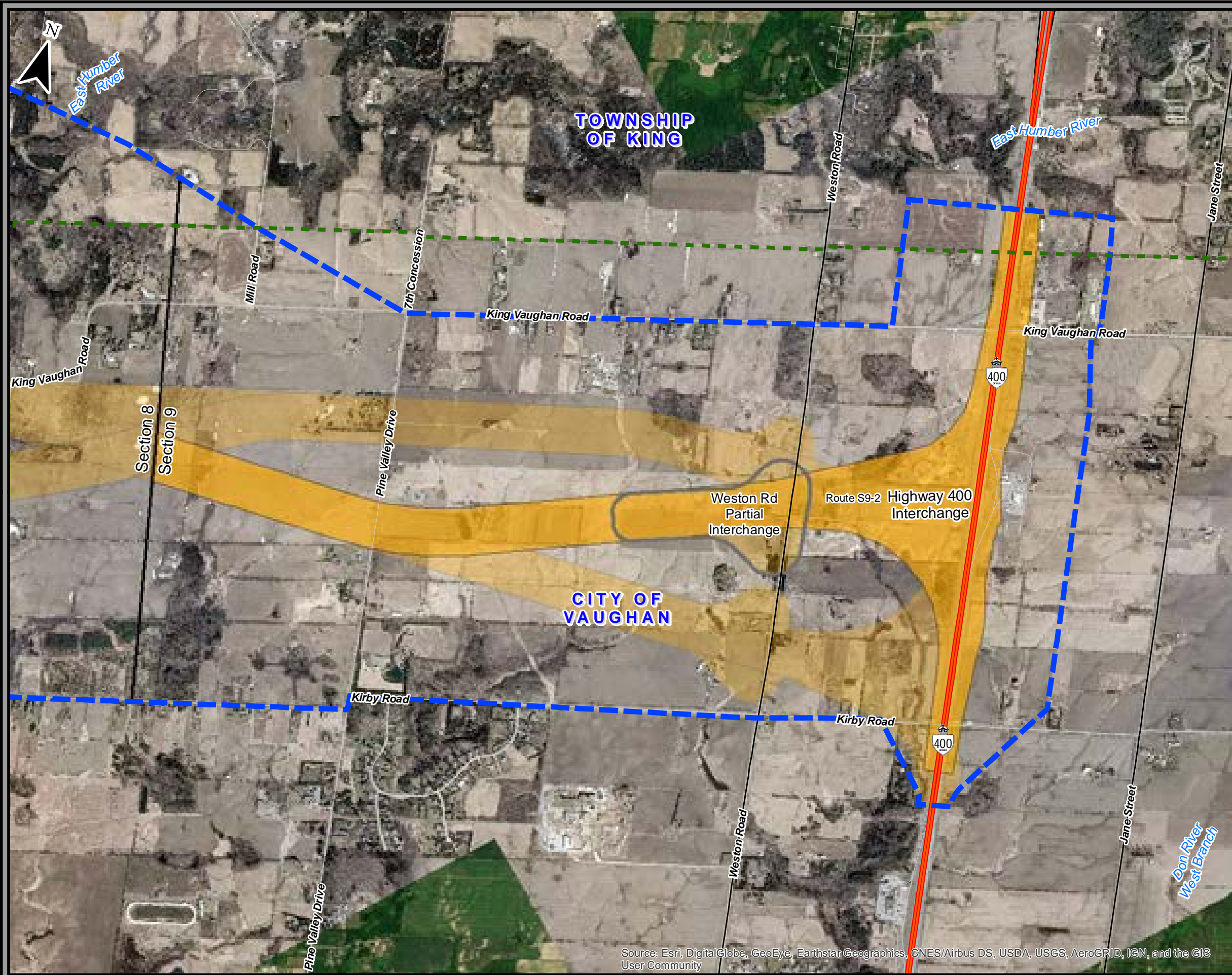
Sources:
Regional Municipality of York, Regional Municipality of Peel, Regional Municipality of Halton, Township of King, City of Vaughan, Town of Caledon, City of Brampton, City of Mississauga, Town of Halton Hills, Town of Milton

Contains information licensed under the Open Government Licence - Ontario

Alternative Route S9-1

Page 45 of 47
September 2019





GTA West

- Legend**
- Railway
 - Freeway
 - 407 ETR
 - Future Highway 427 Extension
 - Highway
 - Arterial Road
 - Local Road
 - Section Boundary
 - Planned Municipal Improvements
 - Municipal Boundary
 - Route Planning Study Area
 - Featured Route Alternative
 - Conceptual Interchange Footprint
 - Short List of Route Alternatives

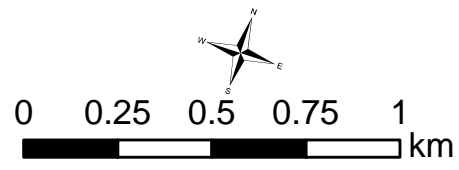
DRAFT

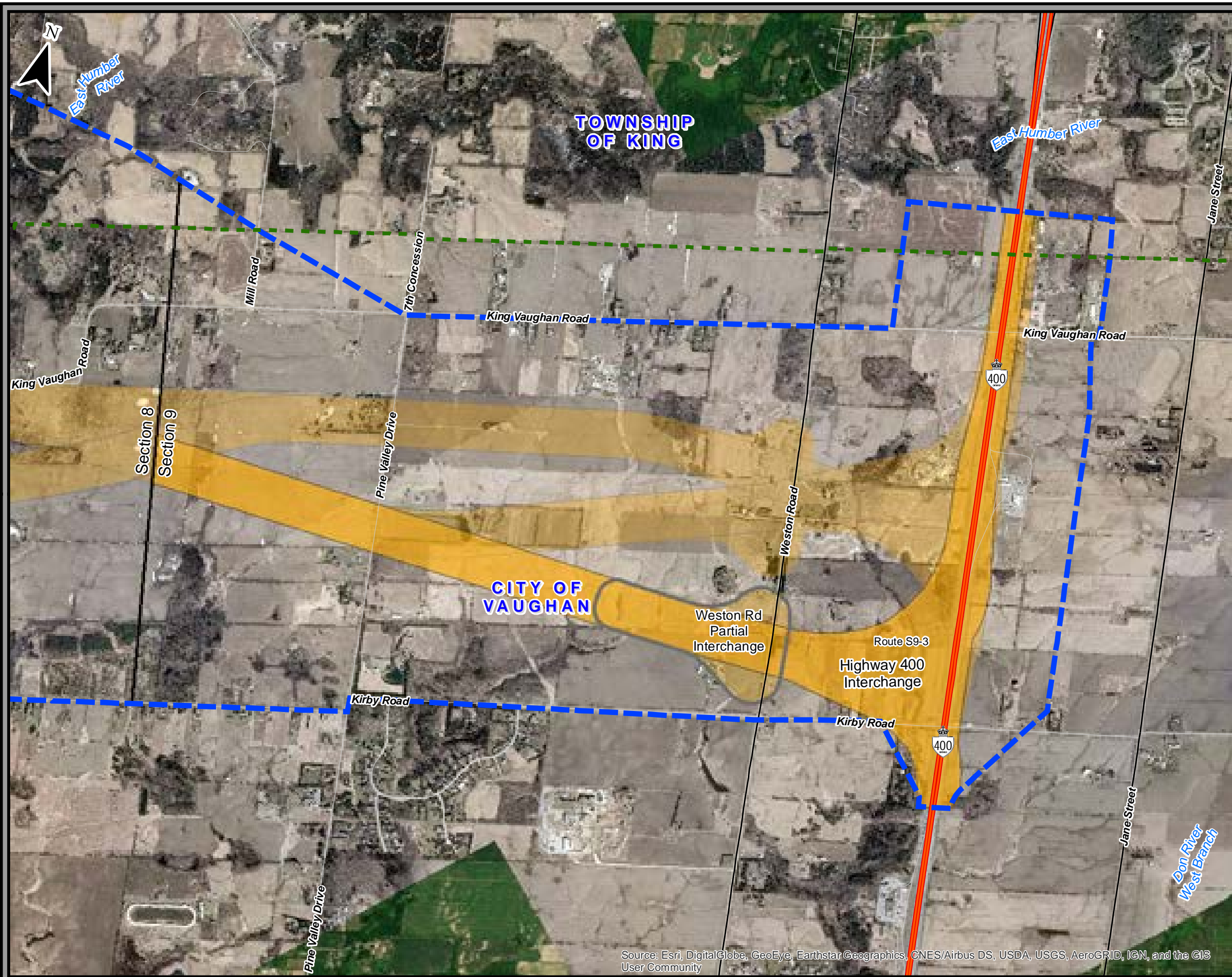
Sources:
Regional Municipality of York, Regional Municipality of Peel, Regional Municipality of Halton, Township of King, City of Vaughan, Town of Caledon, City of Brampton, City of Mississauga, Town of Halton Hills, Town of Milton

Contains information licensed under the Open Government Licence - Ontario

Alternative Route S9-2

Page 46 of 47
September 2019





Source: Esri, DigitalGlobe, GeoEye, Earthstar Geographics, CNES/Airbus DS, USDA, USGS, AeroGRID, IGN, and the GIS User Community

GTA West

Legend

- Railway
- Freeway
- 407 ETR
- Future Highway 427 Extension
- Highway
- Arterial Road
- Local Road
- Section Boundary
- Planned Municipal Improvements
- Municipal Boundary
- Route Planning Study Area
- Featured Route Alternative
- Conceptual Interchange Footprint
- Short List of Route Alternatives

DRAFT

Sources:
Regional Municipality of York, Regional Municipality of Peel, Regional Municipality of Halton, Township of King, City of Vaughan, Town of Caledon, City of Brampton, City of Mississauga, Town of Halton Hills, Town of Milton
Contains information licensed under the Open Government Licence - Ontario

Alternative Route S9-3

Page 47 of 47
September 2019

